lakemaps

UNDER NEW OWNERSHIP

MAP CATALOG

2021

WE'VE GOT MAPS!

- ❑ LAKEMAPS
  Plastic carded maps
  & PAL (Paper Area Lakemaps)
- ❑ EZ WEIGH RULERS
  Pocket & Decal Styles
- ❑ FISHING HOT SPOTS
  Maps, Books & Rulers
- ❑ SPORTSMAN'S CONNECTION
  Fishing Guides & Outdoor Atlas
- ❑ LAKEMASTER
  GPS Maps
- ❑ WHERE TO CATCH'EM FISHING MAPS
- ❑ REELBOTTOM
  1 Foot GPS Contour Maps
- ❑ KING TUTTS MAPS
  Mille Lacs & Leech
- ❑ DELORME STATE ATLASES
- ❑ PUBLIC HUNTING AREA MAPS
  MINNESOTA & WISCONSIN

LAKEMAPS COPYRIGHT © 2021 NO COPYING OR REPRODUCTION WITHOUT PERMISSION

NOT FOR NAVIGATION

D.N.R. DATA UTILIZED

CALL US TODAY!

507-332-8484

or FAX 1-800-800-3939

lakemaps

2838 Vicksburg Lane North • Plymouth, MN 55447
Email: lakemaps@eastview.com

lakemaps

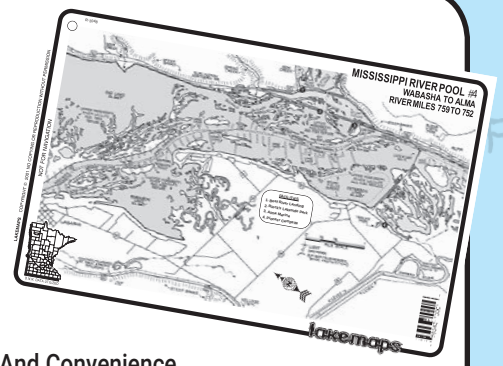

DEALER COST RETAIL PRICE

7x11 MAP.....$2.50 .....$4.95

NOTE... SET PRICES APPLY ONLY TO LAKES & RIVERS SOLD AS MULTI-PART MAP SETS AS SHOWN ON THIS LIST.

2 map set.....Dealer Cost $4.00 Retail $6.00
3 map set.....Dealer Cost $5.00 Retail $7.25
4 & 5 map sets .....Dealer Cost $6.00 Retail $8.50

LAKEMAPS

Lakemaps Are Printed On A White 7 X 11 Inch Plastic Card For Durability And Convenience

Minnesota

AITKIN CO.
__10101 BIG PINE / Round
__10102 BIG SANDY / Aitkin
__10103 CEDAR
__10104 CLEAR / Sugar
__10105 DAM / Long / Rabbit
__10106 ELM ISLAND/ Lone
__10107 ESQUAGAMAH
__10108 FARM ISLAND / Pine
__10109 GUN/ French
__10110 HANGING KETTLE/ Ripple
__10111 HILL
__10113 MILLE LACS - 3 map set.
__10122 -MILLE LACS -Gen. Guide
__10123 -MILLE LACS -North Half
__10124 -MILLE LACS -South Half
__10114 MINNEWAWA/ Horseshoe/ Round
__10116 ROUND (Near Waukenabo)
__10118 SISSABAGAMAH/ Nord/ Section 10 &12/ Hansen/ Four
__10119 SPIRIT / Hickory
__10120 WAUKENABO
__10125 WILKENS/ Fleming/ Jenkins

ANOKA CO.
__10201 CENTERVILLE / Peltier
__10202 COON
__10203 GEORGE
__10204 HAM / Netta
__10205 LINWOOD / Martin

BECKER CO.
__10301 BAD MEDICINE
__10302 BIG SUGAR BUSH
__10332 BOOT
__10330 BUFFALO / Rock / Rice
__10303 CORMORANT, Big / Lief
__10304 CORMORANT, Little
__10305 CORMORANT, Middle/ Up.
__10306 COTTON / Pickerel
__10307 DETROIT
__10308 ELBOW / Pike
__10309 FLOYD / Little Floyd
__10310 HEIGHT OF LAND
__10311 ICE CRACKING / Round
__10312 IDA
__10313 ISLAND
__10328 JUGGLER
__10314 LITTLE BEMIDJI
__10316 LONG
__10317 MANY POINT
__10318 MAUD / Eunice
__10319 MELISSA
__10321 SALLIE
__10322 SHELL
__10329 STRAIGHT
__10323 STRAWBERRY
__10331 TAMARAC
__10324 TOAD/ L. Toad / Twin
__10325 TULABY / Little Elbow
__10326 TWO INLETS/ Hungry Man
__10327 WHITE EARTH

BELTRAMI CO.
__10401 ANDRUSIA
__10402 BELTRAMI
__10403 BEMIDJI
__10404 BIG
__10405 BLACK DUCK
__10406 CASS
__10419 CLEARWATER
__10407 GRACE
__10408 GULL
__10410 IRVING / Marquette
__10409 KITCHI
__10411 MOOSE
__10412 MOVIL
__10413 PIMUSHE
__10414 THREE ISLAND
__10415 TURTLE RIVER / Long
__10416 TURTLE / Little Turtle
__10417 TWIN, North / South
__10420 UPPER RED LAKE
__10418 WOLF / Little Wolf

BENTON CO.
__10501 LITTLE ROCK

BIG STONE CO.
__10602 ARTICHOKE
__10603 BIG STONE -2 Map Set
__10604 -map 1 Ortonville to mile #10
__10605 -map 2 Mile #10 to mile #26

BLUE EARTH CO.
__10701 BALLANTYNE / Duck
__10702 CRYSTAL / Loon
__10703 EAGLE / George
__10704 LURA / Bass
__10707 MADISON

BROWN CO.
__14801 HANSKA / Clear

CARLTON CO.
__10801 BIG
__10802 EAGLE / Island
__10803 HANGING HORN

CARVER CO.
__10901 ANN / Lucy / Susan
__10904 MINNEWASHTA
__10906 PIERSONS/ Bavaria / Wasserman
__10907 RILEY
__10908 STIEGER / Auburn/ Parley
__10909 ZUMBRA / Shutz / Virginia
__10911 WACONIA

CASS CO.
__11001 ADA
__11002 BABY / Mann / McKeown
__11004 BIG DEEP
__11005 BIG / Rice / Deep Portage
__11006 BIRCH (Near Hackensack)
__11007 BLACKWATER / Mule
__11008 BOY / Swift / Townline
__11010 GIRL
__11011 GULL
__11012 HAND/ Hay
__11013 HATTIE
__11014 HORSESHOE / Ox Yoke
__11015 HOWARD
__11016 INGUADONA
__11017 ISLAND / Stevens
__11018 LEECH - 4 Map Set
__11003 -GENERAL GUIDE
__11054 -North East Section
__11055 -South East Section
__11056 -Western Section
__11019 LIND / Sandburn / Bowen
__11020 LITTLE BOY
__11021 LONG / Kego (LONGVILLE)
__11009 MARGARET
__11025 MOCCASIN
__11052 NISSWA / Roy / Upper Gull
__11057 NORWAY
__11026 PIKE BAY
__11027 PINE MOUNTAIN
__11028 PLEASANT
__11029 PONTO / Island / Long #2
__11030 PORTAGE / Little Portage
__11050 ROOSEVELT -Lawrence / Leavitt
__11032 SAND, Big (Near Remer)
__11035 STEAMBOAT
__11036 STONEY / Webb / Larson
__11037 SUCKER / Low / Mid / Up
__11038 SUGAR (North of Remer)
__11040 SYLVAN
__11041 TEN MILE
__11042 THIRTEEN
__11043 THUNDER
__11045 TRELIPE Upper / Lower
__11046 WABEDO
__11049 WASHBURN
__11048 WOMAN / Girl

CHISAGO CO.
__11109 CENTER, NORTH / Little
__11110 CENTER, SOUTH / Kroon
__11101 COMFORT / Little Comfort
__11102 FISH / Horseshoe
__11103 GOOSE Chain of Lakes (Goose, Mandall, Rabour)
__11104 GREEN / No. Green
__11106 LINDSTROM, North
__11107 LINDSTROM, South / CHISAGO
__11111 RUSH, East
__11112 RUSH, West
__11113 SUNRISE

CLEARWATER CO.
__11203 HOOT OWL / Pickerel
__11204 ITASCA
__11207 LONG LOST
__11210 PINE

COOK CO.
__11342 ALPINE / Jasper / Red Rock
__11303 BRULE / Temperance, No./ So.
__11305 CARIBOU / Agnes
__11306 CASCADE
__11307 CHEROKEE (BWCA)
__11308 CLEARWATER / Caribou
__11309 CRESCENT / Boulder /Lichen
__11311 DEVIL TRACK
__11313 EAST BEARSKIN (BWCA)
__11343 ELBOW/Finger/Fear/Timber/Whitefish
__11314 FLOUR
__11344 FOURMILE / Toohey
__11315 GREENWOOD
__11316 GUNFLINT / Little Gunflint / Magnetic
__11302 HUNGRY JACK / Bearskin / Duncan / Moss / Daniels(BWCA)
__11345 KEMO / Pine / E & W Twin
__11346 LOON (Gunflint Trail)
__11317 NORTH / South (BWCA)
__11319 PIKE
__11320 PINE / McFarland / E & W Pike
__11321 POPLAR /Cariibou /Lizz / Meads
__11322 ROSE (BWCA)
__11323 SAGANAGA - 3 map set
__11336 -Map 1 - Gull River. Flow. to Red Rock Bay
__11337 -Map 2 - Campers Isl. to N. E. Bay & Red Sucker Bay
__11338 -Map 3 - Blueberry Isl. to Cache Bay
__11324 SAWBILL/ Alton / Smoke / Burnt -(BWCA -Entry Point)
__11325 SEAGULL (BWCA)
__11328 TROUT
__11347 TWO ISLAND

CROW WING CO.
__11403 BAY
__11405 BORDEN / Kenny
__11406 CAMP
__11450 CLARK
__11408 CLEARWATER
__11409 CROOKED / Hanks / Portage
__11410 CROSBY-IRONTON Mine Pits
__11412 CROW WING
__11413 CULLEN, Lower,Upper & Mid.
__11415 EDWARD
__11416 EMILY / Mary/ Ruth
__11417 FOX, East & West / Eagle
__11411 GILBERT / Rice- Miss. River to Riverton
__11418 GOODRICH / O'Brien
__11420 HORSESHOE (SANDBAR)
__11421 HUBERT
__11422 KEGO / Mitchell
__11423 KIMBALL / Bass / Star
__11424 LIZZIE / Jail
__11425 LOWER SOUTH LONG
__11428 MISSION, Upper / Lower
__11430 NOKAY / Eagle / Heron
__11431 NORTH LONG
__11432 OSSAWINNAMAKEE/ Strawberry
__11433 PELICAN / Little Pelican
__11435 RABBIT
__11436 ROUND / Bass / Gladstone
__11438 SERPENT
__11439 SIBLEY / Mayo
__11440 SMITH
__11448 TURTLE / Partridge
__11442 UPPER HAY
__11443 UPPER SOUTH LONG
__11444 WHITEFISH (Near Mille Lacs)
__11445 WHITEFISH CHAIN-4 Map Set
__11441 -GENERAL GUIDE
__11434 -UPPER WHITEFISH/ Low. Hay
__11419 -LOWER WHITEFISH/ Big Trout
__11402 -CROSS- Rush/ Dagget -Little Pine

DAKOTA CO.
__11504 BYLLESBY
__11501 CRYSTAL / Lac Lavon
__11505 GUN CLUB / Snelling / Gravel Pits
__11502 MARION
__11503 ORCHARD

DOUGLAS CO.
__11601 ANDREWS
__11626 BLACKWELL / Pocket / Rachel
__11602 CARLOS
__11603 CHIPPEWA / L. Chippewa / Devils
__11604 COWDRY / Stony / Louise
__11605 DARLING
__11606 GENEVA/ Victoria/ Jessie/ Burgen
__11607 IDA
__11608 IRENE
__11609 LATOKA
__11610 LE HOMME DIEU
__11612 LOBSTER
__11613 MAPLE
__11614 MARY
__11615 MILL / Grill
__11616 MILTONA
__11617 MINA
__11618 MOSES / Aaron
__11620 OSAKIS
__11625 OSCAR / L. Oscar
__11627 RED ROCK
__11623 SMITH

GRANT CO.
__11701 PELICAN
__11702 POMME DE TERRE

HENNEPIN CO.
__11825 BRYANT / Starring
__11801 BUSH / Hyland / Anderson
__11802 CALHOUN / Cedar / Lk. of Isles
__11804 CHRISTMAS / Lotus
__11805 EAGLE / Pike
__11806 FISH / Weaver
__11807 HARRIET
__11808 INDEPENDENCE
__11826 LONG
__11811 MEDICINE
__11812 MINNETONKA -4 map set
__11810 -GENERAL GUIDE
__11818 -map 1 -Eastern Bays & Low Basin
__11819 -map 2 -Western Bays & Up Basin
__11820 -map 3 -Northern Bays
__11813 NOKOMIS / Hiawatha
__11824 PETER / Spurzem / Half Moon
__11815 SARAH / Rebecca
__11817 WHALETAIL / Little Long / Dutch

HUBBARD CO.
__11902 BELLETAINE
__11903 BENEDICT
__11929 BIG SAND
__11904 BIG STONY / Little Stony
__11905 Blue / Pickeral/Boulder/Little Sand
__11906 BOTTLE, Up. & Lo. / Stocking
__11908 CROOKED, East / Middle
__11909 1ST, 2ND CROW WING
__11910 3RD & 4TH CROW WING
__11911 5TH-6TH & 7TH CROW WING
__11912 8TH-9TH &10TH CROW WING
__11914 11TH CROW WING / Bass
__11915 DUCK / Palmer
__11916 EAGLE / Island
__11917 FISH HOOK
__11918 GARFIELD
__11919 GEORGE / Paine
__11921 KABEKONA
__11922 LITTLE MANTRAP
__11923 LONG
__11924 MANTRAP/ Bad Ax
__11926 PLANTAGANETTE
__11928 POTATO
__11931 SPIDER
__11925 WEST CROOKED

ISANTI CO.
__12001 BLUE
__12002 FANNIE / Skogman
__12003 GREEN / Spectacle
__12004 LONG / Francis

ITASCA CO.
__12101 BALL CLUB
__12102 BALSAM
__12103 BASS / Little Bass
__12104 BIG DEER (near Effie)
__12143 BIG OLE / Big Island / Crooked / Three Island
__12106 BOWSTRING
__12142 CLUBHOUSE / East / Slauson (Rice River Chain of Lakes)
__12141 COON / Sandwick
__12108 CROOKED / Moose
__12109 CUTFOOT SIOUX
__12110 DEER (near Grand Rapids)
__12145 DIXON / Dunbar
__12111 GRAVE / Caribou
__12112 ISLAND
__12146 JACK THE HORSE / Bevo / Big & Little Dick / Johnson
__12113 JESSIE / Little Jessie
__12114 JOHNSON
__12115 LITTLE CUTFOOT SIOUX
__12119 LITTLE WINNIBIGOSHISH
__12120 MOOSE / L. Moose (near DEER)
__12121 MOOSE (near Northhome)
__12122 NORTH STAR
__12123 POKEGAMA
__12124 PRAIRIE
__12125 RICE / Loon
__12126 ROUND
__12127 SAND
__12130 SPIDER / Long
__12131 SPLIT HAND / L. Split Hand
__12129 SUGAR
__12132 SWAN
__12133 TROUT (near COLERAINE)
__12134 TROUT / Little Trout
__12135 TURTLE
__12136 WABANA/ L. Wabana/ Bluewater
__12138 WINNIBIGOSHISH-3 Map Set
__12137 -Winnibigoshish Gen. Guide
__12139 -North Half
__12140 -South Half

KANABEC CO.
__12201 ANN
__12202 BASS / Eleven
__12203 FISH
__12204 KNIFE

KANDIYOHI CO.
__12301 ANDREW
__12302 BIG KANDIYOHI
__12303 DIAMOND
__12304 EAGLE /LONG/RINGO
__12305 FLORIDA
__12306 GREEN
__12307 LONG (near PAYNESVILLE)
__12309 NEST
__12310 NORWAY / Games

KOOCHICHING CO.
__12401 RAINY -4 map set
__12403 -map 1 -Kettle Falls-Soldier Pt.
__12404 -map 2 -SdierPt. Hwy.11 blk bay
__12405 -map 3 -Hwy.11 Bridge to Manitou
__12406 -map 4 -Red Gut Bay

LAC QUI PARLE CO.
__14901 LAC QUI PARLE

LAKE CO.
__12501 ALICE (BWCA)
__12503 BASSWOOD -3 map set
__12535 -map 1 -Jackfish & Pipestone Bays
__12536 -map 2 -Basswood Falls to North Bay & Can. Pt.
__12537 -map 3 -Back Bay to Inlet Bay
__12563 BIRCH/Sucker [Border] (BWCA)
__12550 CYPRESS (U.S.- Border) (BWCA)
__12505 DISAPPOINTMENT/ Parent
__12506 DUMBELL
__12507 ENSIGN (BWCA)
__12508 FALL / Newton (BWCA)
__12509 FARM / Garden / So. Farm - -(Kawishiwi River -North Fork)
__12561 FRASER (BWCA)
__12510 GABBRO / Bald Eagle (BWCA)
__12532 GREENWOOD
__12531 HARRIET / Wilson / Sister/ Dam 5
__12512 HORSE (BWCA)
__12513 IMA (BWCA)
__12514 INSULA (BWCA) -Kawishiwi River -North Fork •(order Farm Lake)
__12560 KAWISHIWI R.- South Fork (Birch Lake to Lake One)
__12517 KEKEKABEC (BWCA)
__12549 KNIFE -3 Map Set (U.S.-Canada)
__12546 -map 1 -KNIFE (West Arm)
__12547 -map 2 -KNIFE (East, Little Knife)
__12548 -map 3 -KNIFE (South Arm)
__12518 LAKE ONE (BWCA)
__12519 LAKES TWO, THREE, & FOUR
__12521 LAX
__12522 MOOSE (BWCA)
__12523 NEWFOUND / Sucker (BWCA)
__12551 OGISHKEMUNCIE(BWCA)
__12525 OJIBWAY / Triangle
__12526 PERENT (Sawbill Landing)(BWCA)
__12527 SNOWBANK (BWCA)
__12562 THOMAS (BWCA)
__12529 WHITE IRON
__12533 WINDY

Wisconsin, Illinois, Iowa Lakemaps

LAKE OF THE WOODS
__15401 BIG TRAVERSE BAY(Gen. Guide)
__15412 BUFFALO BAY (Detail)(Canada)
__15411 FOUR MILE BAY (Detail)
__15402 OAK ISLAND -4 Map Set (GPS)
__15403 -map 1 -NW Angle Inlet (GPS)
__15404 -map 2 -Oak Island (GPS)
__15405 -map 3 -Windigo Isl. No.(Canada)
__15413 -map 4 -Garden Island (GPS)
__15406 RAINY RIVER - 4 Map Set
__15407 -map 1 -Four Mile Bay to Baudette
__15408 -map 2 -Silver Creek to Border
__15409 -map 3 -Border, Mn. to Franz Jevne State Park
__15410 -map 4 -Manitou, Mn. to Conmee Isl

LE SUEUR CO.
__12601 CLEAR
__12602 EMILY
__12612 FISH / Lily / Reeds / Steele
__12603 FRANCIS
__12604 GERMAN / Roemhildts
__12611 GORMAN / Greenleaf / Volney
__12606 HORSESHOE / Sabre / Sunfish
__12607 JEFFERSON
__12608 SAKATAH / L. Sakatah
__12609 TETONKA
__12610 WASHINGTON

LINCOLN CO.
__14601 BENTON

MAHNOMEN CO.
__12701 BASS
__12704 McCRANEY / Snider
__12703 TWIN, North / South

MC LEOD CO.
__15201 MARION

MEEKER CO.
__12801 BELLE / Cedar/ Stahl
__12802 BIG SWAN/ Long / Spring
__12803 CLEAR
__12804 COLLINWOOD
__12805 FRANCIS
__12806 JENNIE
__12809 MINNE BELLE
__12810 RIPLEY
__12811 WASHINGTON/ Stella/Manuella

MILLE LACS CO.
• MILLE LACS [see Aitkin Co.]
__12901 ONAMIA / Shakopee

MORRISON CO.
__13001 ALEXANDER
__13006 FISHTRAP
__13002 GREEN PRAIRIE
__13003 PLATTE / Sullivan / Rock
__13004 SHAMINEAU / Crookneck

MURRAY CO.
__14502 SHETEK

NOBLES CO.
__14701 GRAHAM - East & West

OTTER TAIL CO.
__13101 BATTLE, East
__13102 BATTLE, West
__13103 BIG PINE
__13104 BLANCHE
__13105 BUCHANAN/ Head / Round
__13106 CLITHERALL
__13107 CRANE / Belmont
__13108 CRYSTAL
__13109 DEAD
__13110 DEER / East Lost
__13111 EAGLE / Middle / Torgenson
__13138 ELBOW / Silver
__13112 FRANKLIN
__13113 GRAHAM / Wimar
__13115 JEWETT / Long
__13116 LEAF, East / Middle
__13117 LEAF, West
__13118 LEEK (TROWBRIDGE)
__13119 LIDA
__13149 LITTLE McDONALD / PAUL
__13120 LITTLE PELICAN
__13121 LITTLE PINE
__13122 LIZZIE
__13124 LONG (near VERGAS)
__13125 LOON / E. Spirit / Sybil
__13126 LOST, WEST
__13127 MARION
__13128 McDONALD, Big, West
__13150 NORWAY
__13154 ORWELL RESERVOIR
__13129 OTTER TAIL -2 Map Set
__13152 -Otter Tail (East Half)
__13153 -Otter Tail (West Half)
__13131 PELICAN
__13130 PICKEREL
__13151 PLEASANT
__13132 PRAIRIE
__13133 ROSE
__13134 RUSH
__13135 SCALP / Six / Five
__13136 SEWELL
__13137 SILENT, East & West
__13140 STALKER
__13141 STAR
__13142 STUART
__13155 SWAN
__13144 TEN MILE / North Ten Mile
__13145 TURTLE, South
__13148 TWIN
__13146 WALKER
__13147 WALL

PINE CO.
__13201 CROSS
__13202 GRINDSTONE
__13203 ISLAND / Moose / Sand
__13204 OAK
__13205 PINE / Big Pine (near Finlayson)
__13206 POKEGAMA
__13208 STURGEON

POLK CO.
__15501 MAPLE
__15502 UNION / Sarah

POPE CO.
__13301 AMELIA / Leven / Villard
__13302 MINNEWASKA / Pelican
__13303 PELICAN
__13304 RENO

RAMSEY CO.
__13401 BALD EAGLE
__13402 GERVAIS
__13403 JOHANNA / Josephine
__13404 LONG / Pike
__13406 OWASSO
__13407 PHALEN
__13410 TURTLE / Snail
__13412 VADNAIS -East & West / Twin
__13411 WHITE BEAR

RICE CO.
__13501 CANNON / Wells
__13502 CEDAR / Hunt
__13503 CIRCLE / Fox
__13513 CODY / Phelps / Union
__13506 FRENCH / Dudley / Kelley
__13509 MAZASKA
__13510 ROBERDS
__13512 SHIELDS

SCOTT CO.
__13601 CEDAR
__13606 CLEARY / KARL'S (Mc Mahon)
__13602 FISH
__13603 O'DOWD / Thole
__13604 PRIOR
__13605 SPRING

SHERBURN CO.
__13701 BIG / Mitchell
__13702 BRIGGS / Julia / Rush / Big Elk
__13703 EAGLE/ Elk / Ann / Fremont
__13705 LONG / Pickerel / Clear

ST. LOUIS CO.
__13801 ASH
__13802 BASSETT / Cadotte
__13803 BEAR HEAD
__13804 BEAR ISLAND
__13805 BIG
__13806 BIRCH -2 map set
__13841 -East BIRCH
__13840 -West BIRCH
__13807 BLACK DUCK
__13808 BOOT/ Gull/ Gun
__13809 BOULDER LAKE RES.
__13810 BURNTSIDE
__13826 CARIBOU / Pike
__13812 COLBY / Whitewater
__13813 CRANE (Voyageurs Ntnl. Pk)
__13858 CROOKED -4 map set BWCA.
__13859 -map 1 -Basswood River
__13860 -map 2 -Wednesday & Thursday Bays
__13861 -map 3 -Friday & Saturday Bays
__13862 -map 4 -Sunday Bay
__13814 EAGLE'S NEST 1, 2, 3, 4
__13815 ECHO
__13816 ELBOW
__13817 ELEPHANT
__13818 EMBARRASS
__13819 FISH LAKE RESERVOIR
__13839 FOURTOWN
__13822 GRAND
__13863 IRON - B.W.C.A.
__13821 ISLAND LAKE RESERVOIR
__13820 KABETOGAMA(Voyageurs)-2 map set
__13845 - East Half
__13846 - West Half
__13823 MYRTLE
__13824 NAMAKAN (Voyageurs) -2 map set
__13847 - East Half
__13848 - West Half
__13825 PELICAN
__13827 PRAIRIE
__13828 SABIN / Wynne
__13829 SAND POINT (Voyageurs)
__13830 SAND / Little Sand
__13831 SHAGAWA
__13832 STURGEON
__13833 TROUT / Little Trout BWCA
__13834 VERMILION - 4 map set
__13852 - GENERAL GUIDE
__13853 - Map 1 Head of Lakes to Dam
__13854 - Map 2 Oak Narrows to Birch Point
__13855 - Map 3 Big Bay
__13836 WHITE FACE RESERVOIR
__13838 WILD RICE RESERVOIR

STEARNS CO.
__13901 Blg
__13902 BIG FISH / Big Watab / Long
__13903 BIRCH / Big Birch
__13904 CARNELIAN
__13906 EDEN
__13908 GOODNERS
__13909 GRAND / Pearl / Pleasant
__13910 HORSESHOE CHAIN-2 map set
__13925 -Horseshoe / Long / Browns
__13905 -Cedar Island/ Sauk R. Flowage
__13911 KINGS
__13912 KORONIS
__13915 PLEASANT
__13918 RICE
__13921 SPUNK / Up.-Mid. & Lo. Spunk
__13922 TWO RIVERS / Pine / Pelican

TODD CO.
__14001 BIG SWAN / Long / Lady / Bass
•BIRCH / Big Birch [see Stearns Co.]
__14003 FAIRY
__14010 LITTLE SAUK/MAPLE
__14005 LITTLE SWAN / Mons
•OSAKIS / L. Osakis [see Douglas Co.]
__14011 MOUND / Cedar / Pine
__14009 SAUK

TRAVERSE CO.
__15101 TRAVERSE (GPS)

WABASHA CO.
__15001 ZUMBRO FLOWAGE

WADENA CO.
__14101 BLUEBERRY / Stocking / Twin
__14102 SPIRIT

WASECA CO.
__14201 CLEAR
__14202 ELYSIAN
-REEDS / LILY [See Le Sueur Co.]

WASHINGTON CO.
__14301 BIG CARNELIAN
__14302 BIG MARINE
__14303 BONE
__14304 CLEAR
__14305 DE MONTREVILLE / Jane
__14306 ELMO
__14307 FOREST
__14309 SQUARE
__14310 TANNERS / BattleCreek
-WHITE BEAR [see Ramsey Co.]

WRIGHT CO.
__14401 ANN / Dutch / Emma
__14403 BEEBE / Charlotte / Martha
__14433 BIRCH / Eagle / Ida
__14404 BUFFALO
__14405 CAROLINE / Louisa / Marie
__14406 CEDAR
__14408 CLEARWATER / Augusta
__14409 COKATO
• COLLINWOOD [see Meeker Co.]
__14412 DEAN
__14415 FRENCH / John / Pleasant
__14416 GRANITE / Ramsey / Rock
__14417 HOWARD
__14420 LIMESTONE / Locke / Silver
__14421 MAPLE
__14422 MARY / Mink / Sommers
__14423 MARY / Dog / Ida
__14426 PULASKI / Constance
__14429 SUGAR / Indian
__14430 SYLVIA / TWIN
__14432 WAVERLY, Big / Little

ST. CROIX RIVER
__77001 PRESCOTT, WI. TO AFTON, MN.
__77002 AFTON, MN. TO STILLWATER, MN.
__77003 STILLWATER, MN. TO WILLIAM O' BRIEN STATE PARK
__77004 WILLIAM O'BRIEN STATE PARK TO OSCEOLA, WI.
__77005 OSCEOLA, WI. TO TAYLORS FALLS

ST. LOUIS RIVER SETS
__74100 DAM TO HWY 53 BRIDGE -3 Map Set
__74002 -DAM to HWY. 39 BRIDGE
__74003 -Hwy. 39 Bridge to Clough Island
__74004 -Clough Island to U.S. Hwy. 53

__ 74200 DULUTH - SUPERIOR HARBOR DULUTH MN TO SUPERIOR WI. -3 Map Set
__74005 -U.S. Hwy. 53 to Duluth Channel
__74006 -Superior Harbor basin
__74007 -Alloquez Bay, Wi.

LAKE SUPERIOR SETS
__78100 LAKE SUPERIOR (General Guide)

__78600 - UPPER NORTH SHORE -5 Map Set
__78001 - GRAND PORTAGE
__78002 - HOVELAND
__78003 - GRAND MARAIS
__78004 - LUTSEN
__78005 - TACONITE HARBOR

__78700 - LOWER NO.SHORE -4 Map Set
__78006 - SILVER BAY
__78007 - SPLIT ROCK
__78008 - TWO HARBORS
__78009 - DULUTH-SUPERIOR
__78800 WISCONSIN SHORELINE -5 Map Set
__78010 - PORT WING
__78011 - CORNUCOPIA
__78012 - SAND BAY
__78013 - CHEQUAMEGON BAY
__78014 - MONTREAL RIVER

APOSTLE ISLANDS
__79001 APOSTLE ISLANDS -2 Map Set
__79008 - Chequamegon Bay-Madeline Is.Stocton/Mich. Isl.
__79009 - Cat/Outer/ Bear/Oak/Otter Eagle/Sand/York Islands

ISLE ROYALE
__76100 ISLE ROYALE

MISSISSIPPI RIVER SETS
__71200 MISSISSIPPI RIVER POOL #2 -5 Map Set - Mpls./St. Paul to Lock & Dam 2 (Hastings)

__71021 -LOCK & DAM #1 Mile 843-859 (Pool #2, map 1)
__71022 -DOWNTOWN ST. PAUL 835-843 (POOL #2, Map #2)
__71023 -PIGS EYE LK SOUTH Mile 832-836 (POOL #2, Map #3)
__71024 -PINE BEND, MN. Mile 822-829 (POOL #2, Map #4)
__71025 -LOCK & DAM #2, SPRING LAKE Mile 815-822 (POOL 2, Map #5)

__71300 MISSISSIPPI RIVER POOL #3 Hastings to Lock & Dam # 3

__71400 MISSISSIPPI RIVER POOL #4 -5 Map Set - Red Wing (Lake Pepin) to Alma

__71042 -RED WING Mile 787-795

__71030 LAKE PEPIN -2 Map Set
__71043 -LAKE PEPIN - Mile 776-787 Bay City to Old Frontenac
__71044 -LAKE PEPIN - Mile 763 - 776 Lake City- Reeds Landing

__71047 -WABASHA NO. Mile 758-763 Reeds Landing to Wabasha No.
__71048 -ALMA NO. Mile 759-752 - Wabasha

__71500 MISSISSIPPI R. POOL #5 -3 Map Set -Alma, Wi. to Buffalo/Dam 5

__71051 -LOCK AND DAM #4 Mile 750-756 ALMA,WI. (Pool #5, map 1)
__71052 -WEAVER BOTTOMS Mile 743-750 (Pool #5, map 2)
__71053 -BUFFALO-LOCK AND DAM #5 Mile 738-743 (Pool #5, map 3)

__71600 MISSISSIPPI R. POOL 5A & 6 -4 Map Set - Dam 5 to Trempealeau, Wi.

__71054 -FOUNTAIN CITY Mile 732-738 (Pool #5a, map 1)
__71061 -WINONA Mile 725-732 LOCK & DAM 5a(Pool #6, map 1)
__71062 -WINONA SOUTH Mile 720 to 726 (Pool #6, map 2)
__71063 -TREMPEALEAU Mile 713 to 720 LOCK & DAM #6 (Pool #6,map 3)

__71700 MISSISSIPPI R. POOL 7 -3 Map Set-Trempealeau, Wi. to La Crosse, Wi.

__71071 -TREMPEALEAU SOUTH Mile 709 to 714 (Pool #7, map 1)
__71072 -LOCK & DAM #7, ONALASKA Mile 702 to 708 (Pool #7, map 2)
__71073 -LAKE ONALASKA (Pool #7 ,Map 3)

__71800 MISSISSIPPI RIVER POOL 8 -4 Map Set - La Crosse, Wi. to Genoa, Wi.

__71081 -LA CROSSE, Wis. Mile 695 to 702 (Pool #8, map 1)
__71082 -GOOSE ISL., WI. Mile 689 to 695 (Pool #8, map 2)
__71083 -STODDARD WI. Mile 682 to 689 (Pool #8, map 3)
__71084 -GENOA, WI. Mile 676 to 682 (Lock & Dam #8)(Pool #8, map 4)

ENLARGED VERSIONS OF THESE MAPS MAY BE ORDERED FOR WALL HANGING OR LAMINATING, CALL FOR MORE INFORMATION.

ADAMS CO.
__20106 ARROWHEAD
__20101 CASTLE ROCK FLOWAGE
__20105 PETENWELL FLOW. - 2 map set
__20102 -Petenwell Flow. (No. Half)
__20103 -Petenwell Flow. (So. Half)
__20104 WISC. RIVER/Nepco Lake (Petenwell North)

BARRON CO.
__20201 BEAR
__20202 BEAVER DAM
__20203 CHETEK CHAIN - 3 map set
__20214 -Chetek
__20215 -Ojaski/Pokegama
__20216 -Prairie /Upper
__20204 HEMLOCK/RED CEDAR/Balsam
__20208 RICE
__20209 SAND
__20210 SILVER
__20211 STAPLES
__20212 TURTLE, LOWER
__20213 TURTLE, UPPER

BAYFIELD CO.
__20301 DIAMOND
__20302 EAU CLAIRE, Lower
__20303 EAU CLAIRE, Middle
__20304 EAU CLAIRE, Upper
__20305 NAMEKAGON
__20306 OWEN (two parts)

BURNETT CO.
__20401 BIRCH ISLAND
__20402 CLAM
__20403 DES MOINES / Long
__20404 DEVILS
__20406 HAM
__20407 JOHNSON
__20424 LOON CHAIN - 2 MapSet
__20422 -Burlingame, Robie, Tabor
__20423 -Minerva, Falk, Love, Gull
__20409 McKENZIE, BIG
__20410 McKENZIE, MIDDLE
__20412 OAK
__20413 SAND, Big (Hwy. 70)
__20414 SAND/ Green
__20415 SPIRIT
__20416 TRADE
__20417 TWENTY-SIX
__20418 VIOLA/Owl
__20419 WEBB
__20420 WOOD
__20421 YELLOW

CHIPPEWA CO.
__20504 HOLCOMBE FLOWAGE
__20502 CHAIN / Clear / Island
__20501 PINE / Potato
__20506 WISSOTA

COLUMBIA CO.
__20601 LAKE WISCONSIN - 3 map set
__20602 - Map #1 -Dam to Sunset Bay
__20603 - Map #2 -Sunset Bay to Bob Land.
__20604 - Map #3 -Bob's Landing to Portage

DANE CO.
__20701 KEGONSA
__20702 MENDOTA
__20704 MONONA
__20705 WAUBESA
__20706 WINGRA

DODGE CO.
__20801 FOX

DOUGLAS CO.
__20901 AMNICON/ Dowling
__20902 BARDON/Bond
__20903 CRYSTAL/Cranberry
__20904 LYMAN
__20906 NEBAGAMON
__20907 RED
__20908 ST CROIX FLOW. (Gordon Flow.)
__20909 UPPER ST. CROIX

DUNN CO.
__21001 MENOMIN
__21002 TAINTER

FOREST CO.
__21304 BUTTERNUT
__21306 FRANKLIN
• KENTUCK [see Vilas Co.]
__21309 LUCERNE
__21311 METONGA

GREEN LAKE CO.
__21401 GREEN
__21402 LITTLE GREEN
__21403 PUCKAWAY

IOWA CO.
__22603 COX HOLLOW / Twin Valley -Govenor Dodge State Park

IRON CO.
__21512 TURTLE FLAMBEAU -4 MAP SET
__21513 -TURTLE-FLAMBEAU Gen. Guide
__21514 -TURTLE-FLOW. -Dam to Trude Lk
__21515 -TURTLE-FLAMBEAU -Bear R.
__21516 -TURTLE-FLAMBEAU -Beaver Cr

JEFFERSON CO.
__21601 KOSHKONONG
__21602 ROCK
__21604 RIPLEY

KENOSHA CO.
__24001 POWERS / Twin Lakes
__24002 SILVER

LA FAYETTE CO.
__23901 YELLOWSTONE
-Yellowstone State Park

LINCOLN CO.
__22004 MOHAWKSIN
__22006 SPIRIT RIVER FLOWAGE

MARINETTE CO.
__22101 CALDRON FALLS RES.
__22102 HIGH FALLS RES.
__22103 NOQUEBAY

ONEIDA CO.
__22203 BIG
__22204 BIG FORK/Little Fork
__22205 BIG STONE/Medicine/Spirit
__22245 BOOTH/Buckskin/Clear
__22208 CARROLL
__22209 CLEAR
__22213 DAM
__22214 DEER/Dog/Throughfare
__22217 HORSEHEAD/Two, No.& So.
__22219 JULIA
__22249 KATHERINE
__22218 KATHAN
__22220 KAWAGUESAGA
__22223 LONG
__22224 MINOCQUA
__22229 PELICAN
__22231 PLANTING GROUND/Island
__22232 SAND
__22233 SEVEN MILE/Lone Stone
__22234 SHISHEBOGAMA
__22236 SQUIRREL
__22237 SUGAR CAMP/Indian
__22239 THREE LAKES CHAIN(Gen.Guide)
__22241 TOMAHAWK
__22242 TWO SISTERS
__22244 WILLOW FLOWAGE (3 map set)
__22246 -South East Arm (Dam No.)
__22247 -South West Arm (Willow River)
__22248 -North Arm (Tomahawk River)

POLK CO.
__22302 BALSAM
__22303 BIG/Church Pine
__22304 BONE
__22305 BUTTERNUT, Big
__22306 BUTTERNUT, Little
__22307 CEDAR
__22308 DEER
__22309 HALF MOON
__22310 LONG / Loveless
__22311 ROUND, BIG
__22312 WAPOGASSET

PRICE CO.
__23702 BUTTERNUT
__23701 PIKE CHAIN(Pike/Round/Turner)

RACINE CO.
__22402 BROWNS
__22404 TICHIGAN
__22405 WAUBEESEE/Long/DeNoon
__22406 WIND

RUSK CO.
__22503 DAIRYLAND RES./LADYSMITH
__22509 FIRESIDE LAKES/Sand
• ISLAND (See Chippewa Co.)
• POTATO (See Chippewa Co.)

SAUK CO.
__22601 DEVILS
__22602 REDSTONE

SAWYER CO.
__22701 CHETAC
__22702 CHIPPEWA FLOW. - 4 map set
__22716 map #1 -Dam to Big Timber Isl.
__22717 map #2 -Big Timber to Musky Bay
__22718 map #3 -Herman's to RiceLake
__22719 map #4 -Rice Lake to Squaw Bay
__22711 GHOST
__22703 GRINDSTONE
__22704 LAC COURTE O'REILLES
__22705 LOST LAND
__22706 MOOSE
__22707 NELSON
__22708 ROUND/Little Round
__22709 SAND
__22710 SISSABAGAMA
__22715 SPIDER CHAIN OF LAKES
__22712 TEAL
__22714 WHITEFISH

SHAWANO CO.
__22802 SHAWANO

ST. CROIX CO.
__22901 BASS
__22903 MALLALIEU
__22902 WILLOW RIVER FLOWAGE

TAYLOR CO.
__23601 MILLER DAM FLOWAGE
(Chequamegon Waters Flow.)

VILAS CO.
__23045 ANNABELLE
__23001 ANVIL
__23002 ARBOR VITAE, Big/Little
__23003 ARMOUR/ Horsehead
__23055 BALLARD/Irving/White Birch
__23006 BIG MUSKELLUNGE/Allequash
__23007 BIG SAND/Long
__23008 BIRCH
__23009 BLACK OAK
__23051 BOULDER
__23050 CIRCLE LILY
__23010 CLEAR
__23011 CRAB
__23012 CRAWLING STONE
__23053 DEAD PIKE
__23013 DEERSKIN
__23022 EAGLE R. CHAIN -2 map set
__23004-Catfish/cranberry/voyager
__23005-Eagle/yellow Birch/scattering Rice
__23049 ESCANABA - Lost Canoe/Nebish
__23015 FENCE
__23018 FOUND
__23019 GRESHAM, Upper/bay
__23020 HARRIS
__23021 HIGH/Fishtrap
__23054 IKE WALTON
__23024 KENTUCK
__23025 LAC VIEUX DESERT
__23026 LITTLE TROUT
__23056 LOST
__23028 LYNX
__23047 OXBOW
__23046 PALMER
__23031 PRESQUE ISLE
__23035 SNIPE/Muskellunge
__23036 ST. GERMAIN, Big
__23037 ST. GERMAIN, Little
__23038 STAR
__23052 SUGARBUSH(Up. Middle, Low.)
__23048 TENDERFOOT
__23039 TROUT
__23040 TURTLE - No./ So.
__23041 TWIN, No./ So.
__23042 WHITE SAND/ Stearns
__23043 WHITE SAND (near Escanaba)

WALWORTH CO.
__23101 COMO
__23109 BEULAH/ Booth/ Army
__23102 DELAVAN
__23104 GENEVA - 3 map set
__23103 -GENEVA -Gen. Guide
__23105 -GENEVA -West Half
__23106 -GENEVA -East Half
__23107 LAUDERDALE CHAIN
(Green/Middle/Mill Lakes)
__23108 WHITE WATER

WASHBURN CO.
__23202 BASS, Big/Little / Pokegama
__23203 BIRCH (Chetac Chain)
__23204 CASEY/Island
__23205 CHICOG
__23206 GILMORE
__23219 HORSESHOE
__23208 KIMBALL/ Upper, Middle, Lower
__23209 LONG - 4 map set
__23222 General Guide
__23223 map 1 North Bay Narrows
__23224 map 2 North Arm to Kunz Is.
__23225 map 3 Kunz Isl. - Gruenhagen Bay
__23210 MATHEWS
__23220 McLAIN
__23211 MINONG FLOWAGE
__23212 NANCY
__23213 POTATO
__23215 SHELL
__23228 SPIDER CHAIN (1,2,3,4,5)
__23216 SPOONER
__23217 STONE
__23218 TREGO LAKE
__23221 TWIN LAKES

WASHINGTON CO.
__23301 BIG CEDAR
__23303 PIKE

WAUKESHA CO.
__23401 LAC LA BELLE
__23402 LITTLE MUSKEGO
__23403 NAGAWICKA
__23404 NEMAHBIN/ Nashota, Up. & Low.
__23409 NORTH
__23405 OCONOMOWOC
__23406 OKAUCHEE
__23407 PEWAUKEE
__23410 PHANTOM UP/LO
__23408 PINE
__23412 SILVER

WAUPACA CO.
__23801 WAUPACA CHAIN - 4 map set
__23802 General Guide
__23803 - Map 1 Marl/ Pope/ Manomin
__23804 - Map 2 Columbia/Dake/Miner
__23805 - Map 3 McCrossen/ Nessling
• WOLF RIVER [see Winnebago Co.]

WINNEBAGO CO.
__23501 BUTTE DES MORTS
__23502 POYGAN
__23503 WINNEBAGO - 2 MAP SET
__23506 - North Half
__23507 - South Half
__23504 WINNECONNE
__23505 WOLF RIVER
(Poygan to New London)

ILLINOIS LAKES

LAKE CO.
__40101 FOX CHAIN of LAKES - 2 map set
__40102 -Fox/Nippersink/Pistakee
__40104 -Grass/Catherine/Channel

IOWA LAKES

ADAMS CO.
__30501 ICARIA

APPANOOSE CO.
__30701 RATHBUN

CERRO GORDO CO.
__30201 CLEAR

DICKINSON CO.
__30102 OKOBOJI, EAST
__30103 OKOBOJI, WEST
__30104 SPIRIT

MARION CO.
__30301 RED ROCK RES.

POLK CO.
__30401 BIG CREEK RES.
__30402 SAYLORVILLE RES.

UNION CO.
__30601 GREEN VALLEY
__30602 TWELVE MIle

WHATSIT- WHATSITWEIGH



A fish identification- location chart combined with a fish length to weight chart. Produced on our handy water-proof plastic card format. # CC-001

Dealer Cost $1.00 Retail Price $2.00

FISHING & GPS LOG

Keep track of your adventures with this handy 7 day fishing & 24 entry G.P.S. LOG on our waterproof plastic card format. # CC-002

Dealer Cost 50¢ Retail Price $1.00

EZ WEIGH RULERS

EZ WEIGH RULERS ARE THE PERFECT ITEM FOR MEASURING THE LENGTH AND ESTIMATING THE WEIGHT OF YOUR CATCH. PERFECT FOR CATCH AND RELEASE OR FOR MEETING SIZE REGULATIONS.

	Dealer Cost	Retail Price
Original Pocket Ruler 36"	50¢	$1.00
NEW, More Fish, Pocket Folding 36"	$1.00	$2.00
Decal Stick-on, Adhesive 36"	$2.50	$4.95

*** * RESORT SPECIAL! GREAT GUEST GIFTS! * ***

100 for $25 Bulk Unpacked Pocket Rulers

Paper Area Lakemaps (PAL)

17" x 22" folded paper maps Dealer Cost $2.50 Retail Price $4.95

Area Grouping Of Lakes - Complete With Fish Identification Guide & More!

MANKATO AREA LAKES #90101	WATERVILLE-ELYSIAN LAKES #90102	FARIBAULT AREA LAKES #90103	METRO SOUTH AREA LAKES #90104	N. WASH. CTY. AREA LAKES #90106	SAGANAGA & SEAGULL #90108	CHISAGO LAKES E. & W. RUSH #90110
BALLANTYNE CRYSTAL DUCK EAGLE EMILY GEORGE GERMAN JEFFERSON LOON MADISON ROEMHILDTS WASHINGTON	ELYSIAN FISH FRANCIS HORSHOE LILY RAYS REEDS SABRE SAKATAH STEELE SUNFISH TETONKA	CANNON CEDAR CIRCLE DUDLEY FOX FRENCH HUNT KELLY MAZASKA ROBERDS SHIELDS WELLS	CLEARY CEDAR CRYSTAL FISH KARL'S LAC LAVON MARION O' DOWD ORCHARD PRIOR SPRING THOLE	BALD EAGLE BIG CARNELIAN BIG MARINE FOREST SQUARE WHITE BEAR 89 HIGHLIGHTED FISHING AREAS!	ALPINE DEVILS ELBOW GNEISS JASPER MARABOEUF RED ROCK SAGANAGA SEAGULL POPULAR BWCAW CANOE ROUTE!	CHISAGO COMFORT GREEN KROON LITTLE NORTH CENTER SOUTH CENTER NORTH LINDSTROM SOUTH LINDSTROM EAST RUSH WEST RUSH

G.P.S. IS HERE!

• THREE TITLES TO CHOOSE FROM •

MILLE LACS LAKE #90105	WINNIBIGOSHISH CUTFOOT SIOUX #90107	LEECH LAKE #90109
A DETAILED DEPTH & STRUCTURE STUDY OF MILLE LACS LAKE! 64 G.P.S. COORDINATES WITH LONG. & LATT. GRID	A DETAILED DEPTH & STRUCTURE STUDY OF WINNIBIGOSHISH & CUTFOOT SIOUX 42 G.P.S. COORDINATES WITH LONG. & LATT. GRID	A DETAILED DEPTH & STRUCTURE STUDY OF LEECH LAKE 87 G.P.S. COORDINATES WITH LONG. & LATT. GRID

Fishing Hot Spots® MAPS

Waterproof, folded fishing maps with lake depths and helpful fishing information.

FISHING HOT SPOTS	DEALER COST	RETAIL PRICE
"G" Series	$4.00	$6.95
"M, L, NM, & Q" Series	$6.50	$11.95
60 Inch Adhesive Decal Ruler	$3.15	$6.95

ITEM #	MINNESOTA
M229	Alexandria Chain (Douglas Co.)
G152	Bald Eagle Lake (Ramsey/Washington Co.)
G160	Big Marine Lake (Washington Co.)
G214	Big Stone Reservoir (Big Stone Co.) (MN/SD)
L137	Cass Lake/Pike Bay
G162	Clearwater Lake (Wright/Stearns Co.)
M392	Crane, Sandpoint Lakes
G165	Lake Edward (Crow Wing Co.)
M221	Gull Lake (Crow Wing/Cass Co.)
G167	Lake Hubert (Crow Wing Co.)
G206	Independence Lake (Hennepin Co.
G209	Island Lake Reservoir (St. Louis Co.)
L138	Kabetogama Lake
Q270	Lake of the Woods – NE – GPS
Q271	Lake of the Woods – NW – GPS
Q272	Lake of the Woods – SE – GPS
Q273	Lake of the Woods – SW – GPS (USA)
L139	Leech Lake (Cass Co.)
G207	Medicine Lake (Hennepin Co.)
L140	Mille Lacs
G170	Lake Miltona (Douglas Co.)
L141	Lake Minnetonka (Hennepin Co.)
G171	Lake Minnewaska (Pope Co.)
M245	Mississippi River-Pool 4 (incl. Lake Pepin-Mn/Wi)
L730	Mississippi River-Pool 5 & 5A
L732	Mississippi River-Pool 7
L733	Mississippi River-Pool 8
M391	Namakan Lake
G156	North Center Lake-Chisago Chain
G154	North Lindstrom Lake-Chisago Chain
G172	North Long Lake (Crow Wing Co.)
M243	Lake Osakis
L145	Pelican Lake (St. Louis Co. at Orr)
G173	Pelican Lake (Grant Co.)

ITEM #	MINNESOTA
G174	Prior Lake-Upper & Lower (Scott Co.)
Q274	Rainy Lake - North
Q275	Rainy Lake - South
G155	South Center Lake-Chisago Chain
G153	So. Lindstrom/Chisago Lakes
M230	St. Croix River (Prescott to Stillwater)
M231	St. Croix River (Stillwater to St. Croix Falls)
L147	Vermilion Lake
G176	Lake Waconia (Carver Co.)
G257	White Bear Lake
L148	Whitefish Chain
L149	Lake Winnibigoshish
M241	Woman Lake Chain

ITEM #	WISCONSIN
G259	Balsam (Polk)
G245	Bone (Polk)
L236	Chequamegon Bay (Bayfield)
L238	Chippewa Flowage (Sawyer)
G203	Clam (Burnett)
G237	Deer (Polk)
G226	Minong Flowage (Douglas)
G255	Wapogasset (Polk)
G256	Yellow (Burnett)

Other Wisconsin FHS on Request

ITEM #	IOWA
M261	Okoboji
M264	Rathbun
M263	Saylorville
M260	Spirit Lake

CALL FOR INFORMATION ON MAPS AVAILABLE FOR OTHER STATES.

SPORTSMAN'S CONNECTION BOOKS

DEALER COST: $15.00
RETAIL PRICE: $24.95



MINNESOTA GUIDES	
SC 6686	ALEXANDRIA & STEARNS/TODD
SC 6688	BRAINERD/AITKIN
SC 6685	DETROIT LAKES/OTTERTAIL
SC 6704	ARROWHEAD
SC 6687	GRAND RAPIDS/BEMIDJI
SC 6684	LEECH LAKE/PARK RAPIDS
SC 6690	SOUTHERN MINNESOTA
SC 6689	ST. LOUIS COUNTY
SC 6691	EAST METRO
SC 6692	WEST METRO
SC 6693	MINNESOTA MUSKY GUIDE

WISCONSIN GUIDES	
SC 7001	NW WI - NORTHERN
SC 7002	NW WI - SOUTHERN

CALL FOR INFORMATION ON OTHER STATES.

ALL OUTDOORS ATLAS

DEALER COST: $18.00

RETAIL PRICE: $29.95

SC 6801	Northeast Minnesota
SC 6802	Central & Northwest Minnesota
SC 6803	Southern Minnesota

KING TUTT'S MAPS

WATERPROOF,
FOLDING GPS MAPS

	Dealer Cost	Retail Price
KTML - MILLE LACS - WALLEYE WHIFFER	$10.50	$15.95
KTLL - LEECH LAKE LOCATOR	$6.50	$10.95

EXPANDED DOUBLE-SIDED MAPS

GPS MAPS

23 X 35 DOUBLE-SIDED FOLDED WATERPROOF MAPS
DEALER COST: $10.50 RETAIL PRICE: $15.95

MINNESOTA

CASS CO.	*PRX 251	GULL
CHISAGO CO.	PRX 403	CHISAGO AREA LAKES
CROW WING CO.	PRX 418	WHITEFISH CHAIN
DOUGLAS CO.	*PRX 470	LE HOMME DIEUX CHAIN/LAKE IDA
HENNEPIN CO.	PRX 044	MINNETONKA
KANDIYOHI CO./POPE CO.	PRX 402	GREEN/MINNEWASKA
OTTERTAIL CO.	PRX 248	OTTERTAIL
	*PRX 405	RUSH/WEST BATTLE
WASHINGTON CO.	PRX 406	BIG MARINE/FOREST

* ALSO AVAILABLE UNFOLDED

WISCONSIN

ADAMS CO.	PRX 407	CASTLE ROCK/ PETENWELL
DANE CO.	PRX 408	MENDOTA/MONONA
ONEIDA CO	PRX 042	TOMAHAWK/MINOQUA
VILAS CO.	PRX 409	LAC VIEUX DESERT/TWIN
WINNEBAGO CO.	PRX 024	WINNEBAGO CHAIN

MICHIGAN

BENZIE CO.	PRX 419	CRYSTAL/PLATT
CHEBOYGAN CO.	PRX 420	BURT/MULLET
GRAND TRAV. CO.	PRX 421	DUCK/GREEN
ROSCOMMON CO.	PRX 410	HOUGHTON/HIGGINS
MUSKEGON CO.	PRX 411	MUSKEGON/BEAR/WHITE

GPS MAPS

REELBOTTOM MAPS

WATERPROOF, FOLDED, 1 FOOT INCREMENT DEPTH MAPS

DEALER COST $10.50 RETAIL PRICE: $15.95

RBGU	GULL LAKE
RBML1	MILLE LACS NW MAP 1
RBML2	MILLE LACS NE MAP 2
RBML3	MILLE LACS SW MAP 3
RBML4	MILLE LACS SE MAP 4
RBMT1	MINNETONKA WEST HALF MAP 1

23 x 35 LAMINATED FLATS

NEW PRICING $12.50 While they last!

Lakemaster

Minnesota
Bemidji
Big Marine/Forest
Chisago Lakes
Gull
LeHomme Dieux
West Battle/Rush

Wisconsin
Castle Rock
Chippewa Flowage
Lac Vieux Desert
Mendota/Monona
Minoqua/Tomahawk

Michigan
Crystal/Platte
Burt/Mullet
Duck/Green
Muskegon/Bear/White

Reel Bottom

Gull
Minnetonka - East or West Half
White Bear

LAKEMASTER PRO MAP SERIES

* CLOSE OUT *

– Limited Quantities Available –

REGULAR SINGLE-SIDED MAPS

12 X 18 FOLDED WATERPROOF MAPS

DEALER COST: $5.00 RETAIL PRICE: $9.95

MINNESOTA

CROW WING CO.	PRO	202	EDWARD
DOUGLAS CO.	PRO	239	IDA
	PRO	053	MARY
HUBBARD CO.	PRO	452	PLANTAGENET
ITASCA CO.	PRO	450	JESSIE
MORRISON CO.	PRO	003	SHAMINEAU
STEARNS/TODD CO.	PRO	443	BIG BIRCH
	PRO	451	LITTLE BIRCH
	PRO	210	BIG WATAB
TODD CO.	PRO	445	BIG SWAN
WASHINGTON CO.	PRO	444	BIG CARNELIAN
	PRO	447	DE MONTREVILLE
	PRO	449	ELMO
WRIGHT CO.	PRO	246	CEDAR
	PRO	237	SUGAR
	PRO	448	SYLVIA

WISCONSIN

BURNETT CO.	PRO	026	BIG MCKENZIE
	PRO	038	WEBB
	PRO	039	YELLOW
DANE CO.	PRO	022	KEGONSA
	PRO	012	WAUBESA
ONEIDA CO.	PRO	453	PELICAN
	PRO	454	THUNDER
SAWYER CO.	PRO	021	GRINDSTONE
VILAS CO.	PRO	016	BIG ST. GERMAIN
	PRO	017	CRAWLING STONE
	PRO	019	FENCE
	PRO	018	FLAMBEAU/ INTERLACHEN
	PRO	020	POKEGAMA
WAUKESHA CO.	PRO	029	LAC LA BELLE
	PRO	031	NAGAWICKA
	PRO	014	OKAUCHEE
	PRO	010	PEWAUKEE
WASHINGTON CO.	PRO	025	BIG CEDAR

WHERE TO CATCH 'EM FISHING MAPS

Where to Catch'em Lake Maps

Paper folding maps with lake depths and helpful fishing hints.

DEALER COST: $2.10 RETAIL PRICE: $3.95

PRODUCT	DESCRIPTION
	MINNESOTA
W101	Alexander, Fishtrap, Shamineau, Crookneck
W102	Bemidji, Irving, Julia, Marquette, Movil, Plantagenette, Turtle
W103	Big Sandy, Aitkin, Minnewawa, Horsehoe, Rat, Round, Sandy River Flowage
W132	Brainerd Area, North Long, Clark, Upper/Middle/Lower Cullen, Hubert, Ossawinnamakee, Round, Sibley, Sylvan, East + West Twin
W104	Burntside/Shagawa
W106	Cass, Andrusia, Pike Bay, Kitchi, Big Wolf, Buck, Little Wolf
W108	Clearwater, Sugar, Cedar, Pleasant, John, Sylvia, + more
W109	Crane-Pelican Elephant, East Namakan, Sand Point
W110	Detroit Lakes, Height of Land, Ice Cracking, Round, Many Point, Shell, Cotton, Island, Melissa, Sallie
W111	Emily, Thunder, George, Washburn, Roosevelt, Lawrence, Ruth, Mary, East + West Rabbit, Clinker, Carlson
W112	Fairmont Chain
W113	Farm Island, Bay, Cedar, Serpent
W115	Green, Diamond, Nest, Florida, Long, Eagle + more
W116	Gull, Gull Chain, Upper Gull, Margaret, Bass, Spider, Roy, Nisswa, Fawn, Edna
W117	Horseshoe Chain, Pearl, Eden, Big, Big Fish
W119	Kabetogama, West Half of Namakan
W120	Koronis, Norway, Games, Andrew, Rice, Long
W121	Lac Qui Parle
W122	Lake of the Woods
W124	Le Homme Dieu, Carlos, Darling, Geneva, Victoria
W127	Mille Lacs
W128	Miltona, Ida, Mary
W130	Minnetonka + Surrounding Lakes
W131	Minnewaska, Pelican, Reno, Amelia, Villiard, Levin
W133	Osakis
W134	Ottertail, Blanche, Walker, East Lost, Deer, Rush
W135	Pelican, Edward, Upper + Lower Mission
W151	Pomme De Terre, Ashby Area Lakes
W137	Rainy Lake
W140	Sturgeon, Pokegama, Cross, Bass, Big Pine, Eleven, Grindstone, Island, Oak, Sand, Upper Pine
W190	Ten Mile, Birch, Bass, Pleasant, Webb, Stoney
W141	Traverse, Big Stone
W142	Vermilion, Trout
W143	Waconia
W144	Washington, Stella, Jennie, Belle, Collinwood, Minne Belle, Erie
W146	White Iron Chain
W147	White Fish Chain, 14 Lakes
W148	Winnibigoshish, Little Winnie, Ball Club, Cut Foot Sioux, Six Mile, Portage, Bowstring, Sand
W149	Woman, Blackwater, Girl, Little Boy, Long, Mule, Wabedo
	MISSISSIPPI RIVER
W152	St. Cloud to Anoka
W153	Coon Rapids to Red Wing
W158	Lake Pepin
W154	LaCrosse to Wabasha
	DAKOTAS
W182	Oahe – Pierre Area
W183	Lake Sharpe/Francis Case

$10.00

WELCOME MAT * CLOSE OUT *

$10.00

– Limited Quantities Available –

MINNESOTA

Gull - Cass Co.

WISCONSIN

Clear - Vilas Co.
Devils - Burnett Co.
Devils - Sauk Co.
Geneva - Walworth Co.
Lake Wisconsin - Columbia Co.
Half Moon - Polk Co.
Mendota - Dane Co.
Winnebago - Winnebago Co.

DELORME ATLAS

DEALER COST: $15.50 RETAIL PRICE: $24.95

DELMN - MINNESOTA
DELIA - IOWA
DELWI - WISCONSIN
DELND - NORTH DAKOTA
DELSD - SOUTH DAKOTA

CALL FOR INFORMATION ON OTHER STATES.

PUBLIC HUNTING AREAS MAP

New Price!

DEALER COST: $2.50 RETAIL PRICE: $4.95

Easy-to read color map unfolds to show all public lands open for hunting including state wildlife management areas and federal waterfowl production management areas and more. Each site is also listed on the back side with specific township and range and access information plus phone & addresses for government offices.
97001 Minnesota
97002 Wisconsin



CLEARANCE

ARROW MAPPING

23 x 35 FOLDED WATERPROOF MAPS

DEALER COST $11.95 RETAIL PRICE: $19.95

GARMIN LakeVu Data Based

AR BEM	Bemidji - Beltrami Co
AR CAS	Cass Lake - Beltrami Co.
AR GUL	Gull Lake - Cass/Crow Wing Co.
AR MTK	Minnetonka - Hennepin Co.
AR VER	Vermilion - St. Louis Co.
AR WIN	Winnibigoshish - Itasca Co.



lakemaps 2021

MAP CATALOG ORDER FORM

NAME _____

ADDRESS _____

CITY _____ STATE _____ ZIP _____

PHONE# _____

Send Your Order In Now!

Phone 507-332-8484
or Fax 1-800-800-3939
lakemaps@eastview.com

OR MAIL YOUR ORDER TO:

lakemaps
2838 Vicksburg Lane North
Plymouth, MN 55447

Qty.	Stock # or Product	Product/Lake Name/Title	County	State	Price

TERMS: Orders are net 30 days except for C.O.D accounts. Accounts with delinquent history will be C.O.D. only.

SHIPPING CHARGES: $8.00 MINIMUM shipping & handling per order. C.O.D. Accounts, add an additional $13.00

PAST DUE: Past due accounts are charged a 2% per month late fee or $5.00 whichever is greater. Accounts with 60 days past due history become C.O.D. accounts.

Sub Total	
Shipping	
TOTAL	

LAKEMAPS is a division of East View Map Link. www.evmaplink.com

East View Map Link is America's largest wholesale map distributor for resellers, offering access to products from hundreds of premier publishers and government agencies around the world. We stock tens of thousands of unique products and make hundreds of thousands more titles available on demand, including topographic maps, nautical and aeronautical charts, hiking, biking and fishing maps, and more. With content from the smallest regional cartographers to the largest map-making firms, East View Map Link offers a wide selection of high-quality mapping products for your customers, while our experienced staff provides top-notch support tailored to the needs of online and in-store resellers.

In addition to our ever-expanding catalog of products, we offer a growing portfolio of services to support your business, including: warehousing and fulfillment, drop ship fulfillment, product sourcing, custom cartography, map folding and rolling, custom packaging, finishing services including lamination and framing, and Print on Demand on a variety of media options. Whatever your map-related needs, we are dedicated to helping you expand your offerings and maximize sales. We take pride in our competitive rates, top-notch distribution, premium value-added services, exceptional customer service, and quick turnaround times. Reach out to us today to discover how East View Map Link can support your business.

www.evmaplink.com • evmaplink@eastview.com • 952-252-1203 / toll free 1-800-962-1394

lakemaps