

Lakemaps

Map Catalog

Lakemaps & PAL

Plastic Carded Maps
Paper Area Lakemaps

EZ Weigh Rulers

Pocket & Decal Styles

W.A. Fisher

Lake Maps & Guide Books

Fishing Hot Spots

Fishing Maps & Rulers

Lakemaster

GPS Maps

ReelBottom Maps

1 Foot GPS Contour Maps

King Tutt's Maps

Mille Lacs & Leech

National Geographic

Maps & Atlases

Rand McNally

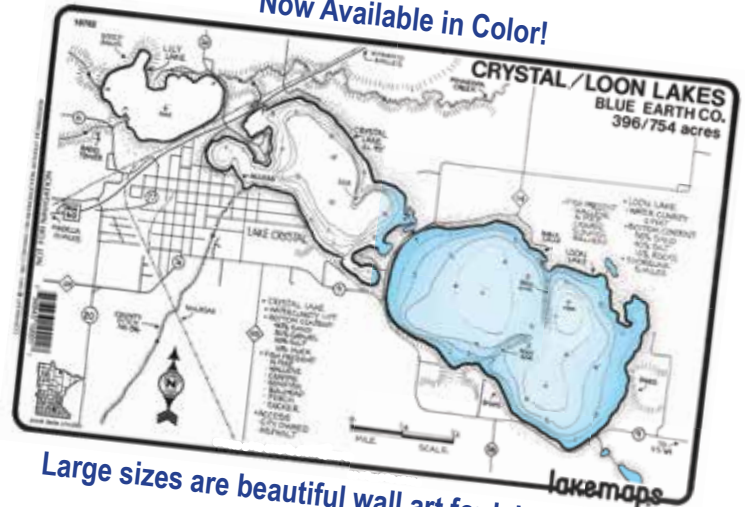
Maps & Atlases

Mad Maps

Scenic Road Trips

DeLorme Atlases

Now Available in Color!



Large sizes are beautiful wall art for lake homes!

	Black & White		Colorized **	
	Dealer Cost	Retail Price	Dealer Cost	Retail Price
Single Map	\$3.00	\$5.95	\$5.00	\$7.95
2 Map Set *	\$5.00	\$7.95	\$7.00	\$9.95
3 Map Set *	\$6.00	\$8.95	\$8.00	\$10.95
4 Map Set *	\$7.00	\$9.95	\$9.00	\$11.95
5 Map Set *	\$8.00	\$10.95	\$10.00	\$12.95

Inquire about posters, custom sizes, finishing and personalized maps!

* Set prices apply to lakes and rivers sold as multi-part map sets on this list.
 ** Currently, colorized versions are being updated and made to order which may require longer lead times.

Minnesota

Aitkin County

- 10101 BIG PINE / Round
- 10102 BIG SANDY
- 10103 CEDAR
- 10104 CLEAR / Sugar
- 10105 DAM / Long / Rabbit
- 10106 ELM ISLAND / Lone
- 10107 ESQUAGAMAH
- 10108 FARM ISLAND / Diamond / Pine
- 10109 GUN / French
- 10110 HANGING KETTLE / Ripple
- 10111 HILL

10113 MILLE LACS - 3 Map Set

- 10122 MILLE LACS - General Guide
- 10123 MILLE LACS - North Half
- 10124 MILLE LACS - South Half
- 10114 MINNEWAWA / Horseshoe / Round
- 10116 ROUND (Near Waukenabo)
- 10118 SISSABAGAMAH / Nord / Section 10 & 12 / Hansen / Four
- 10119 SPIRIT / Hickory
- 10120 WAUKENABO
- 10125 WILKENS / Fleming / Jenkins

Anoka County

- 10201 CENTERVILLE / Peltier
- 10202 COON
- 10203 GEORGE
- 10204 HAM / Netta
- 10205 LINWOOD / Martin

Becker County

- 10301 BAD MEDICINE
- 10302 BIG SUGAR BUSH
- 10332 BOOT
- 10330 BUFFALO / Rock / Rice
- 10303 CORMORANT, Big / Lief
- 10304 CORMORANT, Little
- 10305 CORMORANT, Middle / Up.
- 10306 COTTON / Pickerel
- 10307 DETROIT
- 10308 ELBOW / Pike
- 10309 FLOYD / Little Floyd
- 10310 HEIGHT OF LAND
- 10311 ICE CRACKING / Round
- 10312 IDA
- 10313 ISLAND
- 10328 JUGGLER
- 10314 LITTLE BEMIDJI
- 10316 LONG

- 10317 MANY POINT
- 10318 MAUD / Eunice
- 10319 MELISSA
- 10321 SALLIE
- 10322 SHELL
- 10329 STRAIGHT
- 10323 STRAWBERRY
- 10331 TAMARAC
- 10324 TOAD / L. Toad / Twin
- 10325 TULABY / Little Elbow
- 10326 TWO INLETS / Hungry Man
- 10327 WHITE EARTH

Beltrami County

- 10401 ANDRUSIA
- 10402 BELTRAMI
- 10403 BEMIDJI
- 10404 BIG
- 10405 BLACK DUCK
- 10406 CASS
- 10419 CLEARWATER
- 10407 GRACE
- 10408 GULL
- 10410 IRVING / Marquette
- 10409 KITCHI
- 10411 MOOSE
- 10412 MOVIL
- 10413 PIMUSHE
- 10414 THREE ISLAND
- 10416 TURTLE / Little Turtle
- 10415 TURTLE RIVER / Long
- 10417 TWIN, North / South
- 10420 UPPER RED LAKE
- 10418 WOLF / Little Wolf

Benton County

- 10501 LITTLE ROCK
- ### Big Stone County
- 10602 ARTICHOKE
 - 10603 BIG STONE - 2 Map Set
 - 10604 BIG STONE
Map 1 Ortonville to mile #10
 - 10605 BIG STONE
Map 2 Mile #10 to mile #26

Blue Earth County

- 10701 BALLANTYNE / Duck
- 10702 CRYSTAL / Loon
- 10703 EAGLE / George
- 10704 LURA / Bass
- 10707 MADISON

Brown County

- 14801 HANSKA / Clear

Carlton County

- 10801 BIG
- 10802 EAGLE / Island
- 10803 HANGING HORN

Carver County

- 10901 ANN / Lucy / Susan
- 10904 MINNEWASHITA
- 10906 PIERSONS / Bavaria / Wasserman
- 10907 RILEY
- 10908 STIEGER / Auburn/ Parley
- 10911 WACONIA
- 10909 Zumbra / Shutz / Virginia

Cass County

- 11001 ADA
- 11002 BABY / Mann / McKeown
- 11005 BIG / Rice / Deep Portage
- 11004 BIG DEEP
- 11006 BIRCH (Near Hackensack)
- 11007 BLACKWATER / Mule
- 11008 BOY / Swift / Townline
- 11010 GIRL
- 11011 GULL
- 11012 HAND / Hay
- 11013 HATTIE
- 11014 HORSESHOE / Ox Yoke
- 11015 HOWARD
- 11016 INGUADONA
- 11017 ISLAND / Stevens
- 11018 LEECH - 4 Map Set
- 11055 LEECH - South East Section
- 11056 LEECH - Western Section
- 11003 LEECH - General Guide
- 11054 LEECH - North East Section
- 11019 LIND / Sandburn / Bowen
- 11020 LITTLE BOY
- 11021 LONG / Kego (LONGVILLE)
- 11009 MARGARET
- 11025 MOCCASIN
- 11052 NISSWA / Roy / Upper Gull
- 11057 NORWAY
- 11026 PIKE BAY
- 11027 PINE MOUNTAIN
- 11028 PLEASANT
- 11029 PONTO / Island / Long #2
- 11030 PORTAGE / Little Portage
- 11050 ROOSEVELT - Lawrence / Leavitt

- 11032 SAND, Big (Near Remer)

- 11035 STEAMBOAT
- 11036 STONEY / Webb / Larson
- 11037 SUCKER / Low / Mid / Up
- 11038 SUGAR (North of Remer)
- 11040 SYLVAN
- 11041 TEN MILE
- 11042 THIRTEEN
- 11043 THUNDER
- 11045 TRELIPE - Upper / Lower
- 11046 WABEDO
- 11049 WASHBURN
- 11048 WOMAN / Girl

Chisago County

- 11109 CENTER, NORTH / Little
- 11110 CENTER, SOUTH / Kroon
- 11101 COMFORT / Little Comfort
- 11102 FISH / Horseshoe
- 11103 GOOSE Chain of Lakes
(Goose, Mandall, Rabour)
- 11104 GREEN / No. Green
- 11106 LINDSTROM, North
- 11107 LINDSTROM, South / CHISAGO
- 11111 RUSH, East
- 11112 RUSH, West
- 11113 SUNRISE

Clearwater County

- 11203 HOOT OWL / Pickerel
- 11204 ITASCA
- 11207 LONG LOST
- 11210 PINE

Cook County

- 11342 ALPINE / Jasper / Red Rock
- 11303 BRULE / Temperance, No./ So.
- 11305 CARIBOU / Agnes
- 11306 CASCADE
- 11307 CHEROKEE (BWCA)
- 11308 CLEARWATER / Caribou
- 11309 CRESCENT / Boulder / Lichen
- 11311 DEVIL TRACK
- 11313 EAST BEARSKIN (BWCA)
- 11343 ELBOW / Finger / Fear / Timber / Whitefish
- 11314 FLOUR
- 11344 FOURMILE / Toohey
- 11315 GREENWOOD
- 11316 GUNFLINT / Little Gunflint / Magnetic

Minnesota

- 11302 HUNGRY JACK / Bearskin /
Duncan / Moss / Daniels (BWCA)
11345 KEMO / Pine / East & West Twin
11346 LOON (Gunflint Trail)
11317 NORTH / South (BWCA)
11319 PIKE
11320 PINE / McFarland / East & West Pike
11321 POPLAR /Cariou / Lizz / Meads
11322 ROSE (BWCA)
11323 SAGANAGA - 3 Map Set
11336 SAGANAGA - Map 1 - Gull River.
Flow. to Red Rock Bay
11337 SAGANAGA - Map 2 - Campers
Isl. to N.E. Bay & Red Sucker Bay
11338 SAGANAGA - Map 3 - Blueberry
Isl. to Cache Bay
11324 SAWBILL/ Alton / Smoke / Burnt
(BWCA-Entry Point)
11325 SEAGULL (BWCA)
11328 TROUT
11347 TWO ISLAND

Crow Wing County

- 11403 BAY
11405 BORDEN / Kenny
11406 CAMP
11450 CLARK
11408 CLEARWATER
11409 CROOKED / Hanks / Portage
11410 CROSBY-IRONTON Mine Pits
11412 CROW WING
11413 CULLEN, Lower, Upper & Mid.
11415 EDWARD
11416 EMILY / Mary / Ruth
11417 FOX, East & West / Eagle
11411 GILBERT / Rice - Miss. River
to Riverton
11418 GOODRICH / O'Brien
11420 HORSESHOE (SANDBAR)
11421 HUBERT
11422 KEGO / Mitchell
11423 KIMBALL / Bass / Star
11424 LIZZIE / Jail
11425 LOWER SOUTH LONG
11428 MISSION, Upper / Lower
11430 NOKAY / Eagle / Heron
11431 NORTH LONG
11432 OSSAWINNAKEE / Strawberry
11433 PELICAN / Little Pelican
11435 RABBIT
11436 ROUND / Bass / Gladstone
11438 SERPENT
11439 SIBLEY / Mayo
11440 SMITH
11448 TURTLE / Partridge
11442 UPPER HAY
11443 UPPER SOUTH LONG
11444 WHITEFISH (Near Mille Lacs)
11445 WHITEFISH CHAIN - 4 Map Set
11402 WHITEFISH CHAIN - CROSS -
Rush / Dagget - Little Pine
11441 WHITEFISH CHAIN - General Guide
11419 WHITEFISH CHAIN - LOWER
WHITEFISH / Big Trout
11434 WHITEFISH CHAIN - UPPER
WHITEFISH / Low. Hay

Dakota County

- 11504 BYLLESBY
11501 CRYSTAL / Lac Lavon
11505 GUN CLUB / Snelling / Gravel Pits
11502 MARION
11503 ORCHARD
Douglas County
11601 ANDREWS
11626 BLACKWELL / Pocket / Rachel

- 11602 CARLOS
11603 CHIPPEWA / L. Chippewa / Devils
11604 COWDRY / Stony / Louise
11605 DARLING
11606 GENEVA / Victoria / Jessie / Burgen
11607 IDA
11608 IRENE
11609 LATOKA
11610 LE HOMME DIEU
11612 LOBSTER
11613 MAPLE
11614 MARY
11615 MILL / Grill
11616 MILTONA
11617 MINA
11618 MOSES / Aaron
11620 OSAKIS
11625 OSCAR / L. Oscar
11627 RED ROCK
11623 SMITH

Grant County

- 11701 PELICAN
11702 POMME DE TERRE

Hennepin County

- 11802 BDE MAKASKA (Calhoun)
Cedar / Lake of Isles
11825 BRYANT / Starring
11801 BUSH / Hyland / Anderson
11804 CHRISTMAS / Lotus
11805 EAGLE / Pike
11806 FISH / Weaver
11807 HARRIET
11808 INDEPENDENCE
11826 LONG
11811 MEDICINE
11812 MINNETONKA - 4 Map Set
11810 MINNETONKA - General Guide
11818 MINNETONKA - Map 1
- Eastern Bays & Low Basin
11819 MINNETONKA - Map 2
- Western Bays & Up Basin
11820 MINNETONKA - Map 3
- Northern Bays
11813 NOKOMIS / Hiawatha
11824 PETER / Spurzem / Half Moon
11815 SARAH / Rebecca
11817 WHALETAIL / Little Long / Dutch

Hubbard County

- 11914 11TH CROW WING / Bass
11909 1ST, 2ND CROW WING
11910 3RD & 4TH CROW WING
11911 5TH-6TH & 7TH CROW WING
11913 8TH-9TH & 10TH CROW WING
11902 BELLETAINE
11903 BENEDICT
11929 BIG SAND
11904 BIG STONY / Little Stony
11905 Blue / Pickeral / Boulder / Little Sand
11906 BOTTLE, Up. & Low. / Stocking
11908 CROOKED, East / Middle
11915 DUCK / Palmer
11916 EAGLE / Island
11917 FISH HOOK
11918 GARFIELD
11919 GEORGE / Paine
11921 KABEKONA
11922 LITTLE MANTRAP
11923 LONG
11924 MANTRAP / Bad Ax
11926 PLANTAGANETTE
11928 POTATO
11931 SPIDER
11925 WEST CROOKED

Isanti County

- 12001 BLUE
12002 FANNIE / Skogman
12003 GREEN / Spectacle
12004 LONG / Francis
Itasca County
12101 BALL CLUB
12102 BALSAM
12103 BASS / Little Bass
12104 BIG DEER (near Effie)
12132 BIG OLE / Big Island / Crooked /
Three Island

- 12106 BOWSTRING
12142 CLUBHOUSE / East / Slauson
(Rice River Chain of Lakes)
12141 COON / Sandwick
12108 CROOKED / Moose
12109 CUTFOOT SIOUX
12110 DEER (near Grand Rapids)
12145 DIXON / Dunbar
12111 GRAVE / Caribou
12112 ISLAND
12146 JACK THE HORSE / Bevo /
Big & Little Dick / Johnson
12113 JESSIE / Little Jessie
12114 JOHNSON
12115 LITTLE CUTFOOT SIOUX
12119 LITTLE WINNIBIGOSHISH
12121 MOOSE (near Northhome)
12120 MOOSE / L. Moose (near DEER)
12122 NORTH STAR
12123 POKEGAMA
12124 PRAIRIE
12125 RICE / Loon
12126 ROUND
12127 SAND
12130 SPIDER / Long
12131 SPLIT HAND / L. Split Hand
12129 SUGAR
12132 SWAN
12133 TROUT (near COLERAINE)
12134 TROUT / Little Trout
12135 TURTLE
12136 WABANA/ L. Wabana/ Bluewater
12138 WINNIBIGOSHISH - 3 Map Set
12137 WINNIBIGOSHISH - General Guide
12139 WINNIBIGOSHISH - North Half
12140 WINNIBIGOSHISH - South Half

Kanabec County

- 12201 ANN
12202 BASS / Eleven
12203 FISH
12204 KNIFE
12205 MUD

Kandiyohi County

- 12301 ANDREW
12302 BIG KANDIYOHI
12303 DIAMOND
12304 EAGLE / LONG / RINGO
12305 FLORIDA
12306 GREEN
12307 LONG (near PAYNESVILLE)
12309 NEST
12310 NORWAY / Games

Koochiching County

- 12401 RAINY - 4 Map Set
12403 RAINY - Map 1
- Kettle Falls - Soldier Pt.
12404 RAINY - Map 2
- Soldier Pt. Hwy.11 Blk Bay
12405 RAINY - Map 3
- Hwy.11 Bridge to Manitou
12406 RAINY - Map 4 - Red Gut Bay

Lac Qui Parle County

- 14901 LAC QUI PARLE

Lake County

- 12501 ALICE (BWCA)
12503 BASSWOOD - 3 Map Set
12535 BASSWOOD - Map 1
- Jackfish & Pipestone Bays
12536 BASSWOOD - Map 2 - Basswood
Falls to North.Bay & Can. Pt.
12537 BASSWOOD - Map 3
- Back Bay to Inlet Bay
12563 BIRCH / Sucker [Border] (BWCA)
12550 CYPRESS (U.S. - Border) (BWCA)
12505 DISAPPOINTMENT / Parent
12506 DUMBELL
12507 ENSIGN (BWCA)
12508 FALL / Newton (BWCA)
12509 FARM / Garden / So. Farm
(Kawishiwi River -North Fork)
12561 FRASER (BWCA)
12510 GABBRO / Bald Eagle (BWCA)
12532 GREENWOOD
12531 HARRIET / Wilson / Sister / Dam 5
12512 HORSE (BWCA)
12513 IMA (BWCA)
12514 INSULA (BWCA)
Kawishiwi River - North Fork
(order Farm Lake)
12560 KAWISHIWI R. - South Fork
(Birch Lake to Lake One)
12517 KEKEKABEC (BWCA)
12549 KNIFE -3 Map Set (U.S.-Can.)
12546 KNIFE - Map 1 - KNIFE (West Arm)
12547 KNIFE - Map 2 - KNIFE
(East, Little Knife)
12548 KNIFE - Map 3 - KNIFE (South Arm)
12518 LAKE ONE (BWCA)
12519 LAKES TWO, THREE, & FOUR
12521 LAX
12522 MOOSE (BWCA)
12523 NEWFOUND / Sucker (BWCA)
12551 OGISHKEMUNCIE (BWCA)
12525 OJIBWAY / Triangle
12526 PERENT (Sawbill Landing) (BWCA)
12527 SNOWBANK (BWCA)
12562 THOMAS (BWCA)
12529 WHITE IRON
12533 WINDY

Lake of the Woods

- 15401 BIG TRAVERSE BAY
- General Guide
15412 BUFFALO BAY (Detail) (Canada)
15411 FOUR MILE BAY (Detail)
15402 OAK ISLAND - 4 Map Set (GPS)
15403 OAK ISLAND - Map 1
- NW Angle Inlet (GPS)
15404 OAK ISLAND - Map 2
- Oak Island (GPS)
15405 OAK ISLAND - Map 3
- Windigo Island. No.(Canada)
15413 OAK ISLAND - Map 4
- Garden Island (GPS)
15406 RAINY RIVER - 4 Map Set
15407 RAINY RIVER - Map 1
- Four Mile Bay to Baudette
15408 RAINY RIVER - Map 2
- Silver Creek to Border
15409 RAINY RIVER - Map 3 - Border,
Mn. to Franz Jevne State Park
15410 RAINY RIVER - Map 4
- Manitou, Mn. to Conmee Island

Minnesota

Le Sueur County

12601 CLEAR
12602 EMILY
12612 FISH / Lily / Reeds / Steele
12603 FRANCIS
12604 GERMAN / Roemhildts
12611 GORMAN / Greenleaf / Volney
12606 HORSESHOE / Sabre / Sunfish
12607 JEFFERSON
12608 SAKATAH / L. Sakatah
12609 TETONKA
12610 WASHINGTON

Lincoln County

14601 BENTON

Mahnomen County

12701 BASS
12704 McCRANEY / Snider
12703 TWIN, North / South

McLeod County

15201 MARION

Meeker County

12801 BELLE / Cedar/ Stahl
12802 BIG SWAN / Long / Spring
12803 CLEAR
12804 COLLINWOOD
12805 FRANCIS
12806 JENNIE
12809 MINNE BELLE
12810 RIPLEY
12811 WASHINGTON / Stella / Manuella

Mille Lacs County

Note: See Aitkin County)

12901 ONAMIA / Shakopee

Morrison County

13001 ALEXANDER
13006 FISHTRAP
13002 GREEN PRAIRIE
13003 PLATTE / Sullivan / Rock
13004 SHAMINEAU / Crookneck

Murray County

14502 SHETEK

Nobles County

14701 GRAHAM - East & West

Otter Tail County

13101 BATTLE, East
13102 BATTLE, West
13103 BIG PINE
13104 BLANCHE
13105 BUCHANAN/ Head / Round
13106 CLITHERALL
13107 CRANE / Belmont
13108 CRYSTAL
13109 DEAD
13110 DEER / East Lost
13111 EAGLE / Middle / Torgenson
13138 ELBOW / Silver
13112 FRANKLIN
13113 GRAHAM / Wimar
13115 JEWETT / Long
13116 LEAF, East / Middle
13117 LEAF, West
13118 LEEK (Trowbridge)
13119 LIDA
13149 LITTLE McDONALD / PAUL
13120 LITTLE PELICAN
13121 LITTLE PINE
13122 LIZZIE
13124 LONG (near VERGAS)
13125 LOON / E. Spirit / Sybil
13126 LOST, WEST
13127 MARION

13128 McDONALD, Big, West
13150 NORWAY
13154 ORWELL RESERVOIR
13129 OTTER TAIL - 2 Map Set
13153 Otter Tail (East Half)
13152 Otter Tail (West Half)
13131 PELICAN
13130 PICKEREL
13151 PLEASANT
13132 PRAIRIE
13133 ROSE
13134 RUSH
13135 SCALP / Six / Five
13136 SEWELL
13137 SILENT, East & West
13140 STALKER
13141 STAR
13142 STUART
13155 SWAN
13144 TEN MILE / North Ten Mile
13145 TURTLE, South
13148 TWIN
13146 WALKER
13147 WALL

Pine County

13201 CROSS
13202 GRINDSTONE
13203 ISLAND / Moose / Sand
13204 OAK
13205 PINE / Big Pine (near Finlayson)
13206 POKEGAMA
13208 STURGEON

Polk County

15501 MAPLE
15502 UNION / Sarah

Pope County

13301 AMELIA / Leven / Villard
13302 MINNEWASKA / Pelican
13303 PELICAN
13304 RENO

Ramsey County

13401 BALD EAGLE
13402 GERVAIS
13403 JOHANNA / Josephine
13404 LONG / Pike
13406 OWASSO
13407 PHALEN
13410 TURTLE / Snail
13412 VADNAIS - East & West / Twin
13411 WHITE BEAR

Rice County

13501 CANNON / Wells
13502 CEDAR / Hunt
13503 CIRCLE / Fox
13513 CODY / Phelps / Union
13506 FRENCH / Dudley / Kelley
13509 MAZASKA
13510 ROBERDS
13512 SHIELDS

Scott County

13601 CEDAR
13606 CLEARY / Karl's (Mc Mahon)
13602 FISH
13603 O'DOWD / Thole
13604 PRIOR
13605 SPRING

Sherburn County

13701 BIG / Mitchell
13702 BRIGGS / Julia / Rush / Big Elk
13703 EAGLE/ Elk / Ann / Fremont
13705 LONG / Pickerel / Clear

St. Louis County

13801 ASH
13802 BASSETT / Cadotte
13803 BEAR HEAD
13804 BEAR ISLAND
13805 BIG
13806 BIRCH - 2 Map Set
13841 BIRCH - East BIRCH
13840 BIRCH - West BIRCH
13807 BLACK DUCK
13808 BOOT / Gull / Gun
13809 BOULDER LAKE RESERVIOR
13810 BURNTSIDE
13826 CARIBOU / Pike
13812 COLBY / Whitewater
13813 CRANE (Voyageurs Natl. Park)
13858 CROOKED - 4 Map Set BWCA
13859 CROOKED - Map 1
- Basswood River
13860 CROOKED - Map 2
- Wednesday & Thursday Bays
13861 CROOKED - Map 3
- Friday & Saturday Bays
13862 CROOKED - Map 4 - Sunday Bay
13814 EAGLE'S NEST 1, 2, 3, 4
13815 ECHO
13816 ELBOW
13817 ELEPHANT
13818 EMBARRASS
13819 FISH LAKE RESERVOIR
13839 FORTTOWN
13822 GRAND
13863 IRON - BWCA
13821 ISLAND LAKE RESERVOIR
13820 KABETOGAMA (Voyageurs)
- 2 Map Set
13845 KABETOGAMA
(Voyageurs) - East Half
13846 KABETOGAMA
(Voyageurs) - West Half
13823 MYRTLE
13824 NAMAKAN (Voyageurs)
-2 Map Set
13847 NAMAKAN (Voyageurs)
- East Half
13848 NAMAKAN (Voyageurs)
- West Half
13825 PELICAN
13827 PRAIRIE
13828 SABIN / Wynne
13830 SAND / Little Sand
13829 SAND POINT (Voyageurs)
13831 SHAGAWA
13832 STURGEON
13833 TROUT / Little Trout BWCA
13834 VERMILION - 4 Map Set
13852 VERMILION - General Guide
13853 VERMILION - Map 1
- Head of Lakes to Dam
13854 VERMILION - Map 2
- Oak Narrows to Birch Point
13855 VERMILION - Map 3 Big Bay
13836 WHITE FACE RESERVOIR
13838 WILD RICE RESERVOIR

Stearns County

13901 BIG
13902 BIG FISH / Big Watab / Long
13903 BIRCH / Big Birch
13904 CARNELIAN
13906 EDEN
13908 GOODNERS
13909 GRAND / Pearl / Pleasant

13910 HORSESHOE CHAIN

- 2 Map Set
13905 HORSESHOE CHAIN - Cedar
Island / Sauk R. Flowage
13925 HORSESHOE CHAIN
- Horseshoe / Long / Browns
13911 KINGS
13912 KORONIS
13915 PLEASANT
13918 RICE
13921 SPUNK / Upper-Middle-Lower
13922 TWO RIVERS / Pine / Pelican

Todd County

14001 BIG SWAN / Long / Lady /
Bass / BIRCH / Big Birch
[see Stearns Co.]
14003 FAIRY
14010 LITTLE SAUK / MAPLE
14005 LITTLE SWAN / Mons /
OSAKIS / L. Osakis
[see Douglas Co.]
14011 MOUND / Cedar / Pine
14009 SAUK

Traverse County

15101 TRAVERSE (GPS)

Wabasha County

15001 ZUMBRO FLOWAGE

Wadena County

14101 BLUEBERRY / Stocking / Twin
14102 SPIRIT

Waseca County

14201 CLEAR
14202 ELYSIAN - REEDS / LILY
[see Le Sueur Co.]

Washington County

14301 BIG CARNELIAN
14302 BIG MARINE
14303 BONE
14304 CLEAR
14305 DE MONTREVILLE / Jane
14306 ELMO
14307 FOREST
14309 SQUARE
14310 TANNERS / BattleCreek
- WHITE BEAR
[see Ramsey Co.]

Wright County

14401 ANN / Dutch / Emma
14403 BEEBE / Charlotte / Martha
14433 BIRCH / Eagle / Ida
14404 BUFFALO
14405 CAROLINE / Louisa / Marie
14406 CEDAR
14408 CLEARWATER / Augusta
14409 COKATO - COLLINWOOD
[see Meeker Co.]
14412 DEAN
14415 FRENCH / John / Pleasant
14416 GRANITE / Ramsey / Rock
14417 HOWARD
14420 LIMESTONE / Locke / Silver
14421 MAPLE
14423 MARY / Dog / Ida
14422 MARY / Mink / Sommers
14426 PULASKI / Constance
14429 SUGAR / Indian
14430 SYLVIA / TWIN
14432 WAVERLY, Big / Little

Wisconsin

Adams County

- 20106 ARROWHEAD
20101 CASTLE ROCK FLOWAGE
20105 PETENWELL FLOWAGE
- 2 Map Set
20102 PETENWELL FLOWAGE
- Petenwell Flowage (North Half)
20103 PETENWELL FLOWAGE
- Petenwell Flowage (South Half)
20104 WISC. RIVER / Nepco Lake
(Petenwell North)

Barron County

- 20201 BEAR
20202 BEAVER DAM
20203 CHETEK CHAIN - 3 Map Set
20214 CHETEK CHAIN - Chetek
20215 CHETEK CHAIN
- Ojaski / Pokegama
20216 CHETEK CHAIN - Prairie / Upper
20204 RED CEDAR/HEMLOCK/Balsam
20208 RICE
20209 SAND
20210 SILVER
20211 STAPLES
20212 TURTLE, LOWER
20213 TURTLE, UPPER

Bayfield County

- 20301 DIAMOND
20302 EAU CLAIRE, Lower
20303 EAU CLAIRE, Middle
20304 EAU CLAIRE, Upper
20305 NAMEKAGON
20306 OWEN (two parts)

Burnett County

- 20401 BIRCH ISLAND
20402 CLAM
20403 DES MOINES / Long
20404 DEVILS
20406 HAM
20407 JOHNSON
20424 LOON CHAIN - 2 Map Set
20422 LOON CHAIN - Burlingame,
Robie, Tabor
20423 LOON CHAIN - Minerva, Falk,
Love, Gull
20409 McKENZIE, BIG
20410 McKENZIE, MIDDLE
20412 OAK
20414 SAND / Green
20413 SAND, Big (Hwy. 70)
20415 SPIRIT
20416 TRADE
20417 TWENTY-SIX
20418 VIOLA/Owl
20419 WEBB
20420 WOOD
20421 YELLOW

Chippewa County

- 20502 CHAIN / Clear / Island
20504 HOLCOMBE FLOWAGE
20501 PINE / Potato
20506 WISSOTA

Columbia County

- 20601 LAKE WISCONSIN - 3 Map Set**
20604 LAKE WISCONSIN
- Bob's Landing to Portage
20602 LAKE WISCONSIN - Map #1
- Dam to Sunset Bay
20603 LAKE WISCONSIN - Map #2
- Sunset Bay to Bob's Landing

Dane County

- 20701 KEGONSA
20702 MENDOTA
20704 MONONA
20705 WAUBESA
20706 WINGRA

Dodge County

- 20801 FOX

Douglas County

- 20901 AMNICON/ Dowling
20902 BARDON / Bond
20903 CRYSTAL / Cranberry
20904 LYMAN
20906 NEBAGAMON
20907 RED
20908 ST CROIX FLOWAGE
(Gordon Flowage)
20909 UPPER ST. CROIX

Dunn County

- 21001 MENOMIN
21002 TANTER

Forest County

- 21304 BUTTERNUT
21306 FRANKLIN • KENTUCK
[see Vilas Co.]
21309 LUCERNE
21311 METONGA

Green Lake County

- 21401 GREEN
21402 LITTLE GREEN
21403 PUCKAWAY

Iowa County

- 22603 COX HOLLOW / Twin Valley
- Governor Dodge State Park

Iron County

- 21512 TURTLE FLAMBEAU - 4 Map Set**
21513 TURTLE FLAMBEAU
- General Guide
21514 TURTLE FLAMBEAU
- Dam to Trude Lake
21515 TURTLE FLAMBEAU - Bear River
21516 TURTLE FLAMBEAU - Beaver Cr.

Jefferson County

- 21601 KOSHKONONG
21604 RIPLEY
21602 ROCK

Kenosha County

- 24001 POWERS / Twin Lakes
24002 SILVER

La Fayette County

- 23901 YELLOWSTONE
- Yellowstone State Park

Lincoln County

- 22004 MOHAWKSIN
22006 SPIRIT RIVER FLOWAGE

Marinette County

- 22101 CALDRON FALLS RES.
22102 HIGH FALLS RES.
22103 NOQUEBAY

Oneida County

- 22203 BIG
22204 BIG FORK / Little Fork
22205 BIG STONE / Medicine / Spirit
22245 BOOTH / Buckskin / Clear
22208 CARROLL
22209 CLEAR
22213 DAM
22214 DEER / Dog / Throughfare
22217 HORSEHEAD / Two, North & South
22219 JULIA
22218 KATHAN

- 22249 KATHERINE
22220 KAWAGUESAGA
22223 LONG
22224 MINOCQUA
22229 PELICAN
22231 PLANTING GROUND / Island
22232 SAND
22233 SEVEN MILE / Lone Stone
22234 SHISHEBOGAMA
22236 SQUIRREL
22237 SUGAR CAMP / Indian
22239 THREE LAKES CHAIN (Gen. Guide)
22241 TOMAHAWK
22242 TWO SISTERS
22244 WILLOW FLOWAGE - (3 Map Set)
22248 WILLOW FLOWAGE - North Arm
(Tomahawk River)
22246 WILLOW FLOWAGE - South East
Arm (Dam No.)
22247 WILLOW FLOWAGE - South West
Arm (Willow River)

Polk County

- 22302 BALSAM
22303 BIG / Church Pine
22304 BONE
22305 BUTTERNUT, Big
22306 BUTTERNUT, Little
22307 CEDAR
22308 DEER
22309 HALF MOON
22310 LONG / Loveless
22311 ROUND, BIG
22312 WAPOGASSET

Price County

- 23702 BUTTERNUT
23701 PIKE CHAIN (Pike/Round/Turner)

Racine County

- 22402 BROWNS
22404 TICHIGAN
22405 WAUBEESEE / Long / DeNoon
22406 WIND

Rusk County

- 22503 DAIRYLAND RES. / LADYSMITH
22509 FIRESIDE LAKES / Sand
• ISLAND (See Chippewa Co.)
• POTATO (See Chippewa Co.)

Sauk County

- 22601 DEVILS
22602 REDSTONE

Sawyer County

- 22701 CHETAC
22702 CHIPPEWA FLOWAGE - 4 Map Set
22716 CHIPPEWA FLOWAGE - Map #1
- Dam to Big Timber Island
22717 CHIPPEWA FLOWAGE - Map #2
- Big Timber to Musky Bay
22718 CHIPPEWA FLOWAGE - Map #3
- Herman's to Rice Lake
22719 CHIPPEWA FLOWAGE - Map #4
- Rice Lake to Squaw Bay
22711 GHOST
22703 GRINDSTONE
22704 LAC COURTE O'REILLES
22705 LOST LAND
22706 MOOSE
22707 NELSON
22708 ROUND / Little Round
22709 SAND
22710 SISSABAGAMA
22715 SPIDER CHAIN OF LAKES
22712 TEAL
22714 WHITEFISH

Shawano County

- 22802 SHAWANO

St. Croix County

- 22901 BASS
22903 MALLALIEU
22902 WILLOW RIVER FLOWAGE

Taylor County

- 23601 *MILLER DAM FLOWAGE
(Chequamegon Waters Flowage)

Vilas County

- 23045 ANNABELLE
23001 ANVIL
23002 ARBOR VITAE, Big/Little
23003 ARMOUR/ Horsehead
23055 BALLARD / Irving / White Birch
23006 BIG MUSKELLUNGE / Allequash
23007 BIG SAND / Long
23008 BIRCH
23009 BLACK OAK
23051 BOULDER
23050 CIRCLE LILY
23010 CLEAR
23011 CRAB
23012 CRAWLING STONE
23053 DEAD PIKE
23013 DEERSKIN
23022 EAGLE RIVER CHAIN - 2 Map Set
23004 EAGLE RIVER CHAIN
- Catfish / cranberry / voyager
23005 EAGLE RIVER CHAIN - Eagle /
yellow Birch / scattering Rice
23049 ESCANABA - Lost Canoe / Nebish
23015 FENCE
23018 FOUND
23019 GRESHAM, Upper/bay
23020 HARRIS
23021 HIGH / Fishtrap
23054 IKE WALTON
23024 KENTUCK
23025 LAC VIEUX DESERT
23026 LITTLE TROUT
23056 LOST
23028 LYNX
23047 OXBOW
23046 PALMER
23031 PRESQUE ISLE
23035 SNIPE / Muskellunge
23036 ST. GERMAIN, Big
23037 ST. GERMAIN, Little
23038 STAR
23052 SUGARBUSH
(Upper, Middle, Lower)
23048 TENDERFOOT
23039 TROUT
23040 TURTLE - North / South
23041 TWIN, North / South
23043 WHITE SAND (near Escanaba)
23042 WHITE SAND / Stearns
- ## Walworth County
- 23109 BEULAH / Booth/ Army
23101 COMO
23102 DELAVAN
23104 GENEVA - 3 Map Set
23106 GENEVA - East Half
23103 GENEVA - General Guide
23105 GENEVA - West Half
23107 LAUDERDALE CHAIN
(Green/Middle/Mill Lakes)
23108 WHITE WATER

Wisconsin

Washburn County

- 20205 Balsam (Red Cedar Chain)
- 23202 BASS, Big/Little / Pokegama
- 23203 BIRCH (Chetac Chain)
- 23204 CASEY / Island
- 23205 CHICOG
- 23206 GILMORE
- 23219 HORSESHOE
- 23208 KIMBALL / Upper, Middle, Lower
- 23209 LONG - 4 Map Set**
- 23222 LONG - General Guide
- 23223 LONG - Map 1 North Bay Narrows
- 23224 LONG - Map 2 North Arm to Kunz Island
- 23225 LONG - Map 3 Kunz Island - Gruenhagen Bay

- 23210 MATHEWS
- 23220 McLAIN
- 23211 MINONG FLOWAGE
- 23212 NANCY
- 23213 POTATO
- 23215 SHELL
- 23228 SPIDER CHAIN (1,2,3,4,5)
- 23216 SPOONER
- 23217 STONE
- 23218 TREGO LAKE
- 23221 TWIN LAKES

Washington County

- 23301 BIG CEDAR
- 23303 PIKE

Waukesha County

- 23401 LAC LA BELLE

- 23402 LITTLE MUSKEGO
- 23403 NAGAWICKA
- 23404 NEMAHBIN / Nashota, Upper & Lower
- 23409 NORTH
- 23405 OCONOMOWOC
- 23406 OKAUCHEE
- 23407 PEWAUKEE
- 23410 PHANTOM Upper/Lower
- 23408 PINE
- 23412 SILVER

Waupaca County

- 23801 WAUPACA CHAIN - 4 Map Set**
- 23802 WAUPACA CHAIN - General Guide
- 23803 WAUPACA CHAIN - Map 1 Marl / Pope / Manomin

- 23804 WAUPACA CHAIN - Map 2 Columbia / Dake / Miner
- 23805 WAUPACA CHAIN - Map 3 McCrossen / Nessling • WOLF RIVER [see Winnebago Co.]

Winnebago County

- 23501 BUTTE DES MORTS
- 23502 POYGAN
- 23503 WINNEBAGO - 2 Map Set**
- 23506 WINNEBAGO - North Half
- 23507 WINNEBAGO - South Half
- 23504 WINNECONNE
- 23505 WOLF RIVER (Poygan to New London)

Illinois / Iowa

Illinois - Lake County

- 40101 FOX CHAIN of LAKES - 2 Map Set**
- 40102 Fox / Nippersink / Pistakee
- 40102 Grass / Catherine / Channel

Iowa - Adams County

- 30501 ICARIA

Appanoose County

- 30701 RATHBUN

Cerro Gordo County

- 30201 CLEAR

Dickinson

- 30102 OKOBOJI, EAST
- 30103 OKOBOJI, WEST
- 30104 SPIRIT

Marion County

- 30301 RED ROCK RESERVE

Polk County

- 30401 BIG CREEK RESERVE
- 30402 SAYLORVILLE RESERVE

Union County

- 30601 GREEN VALLEY
- 30602 TWELVE Mile

Special Collections

Apostle Islands

- 79001 APOSTLE ISLANDS - 2 Map Set**
- 79009 APOSTLE ISLANDS - Cat / Outer / Bear / Oak / Otter / Eagle / Sand / York Islands
- 79008 APOSTLE ISLANDS - Chequamegon Bay - Madeline Island / Stocton / Michigan Island

Isle Royale

- 76100 ISLE ROYALE

Lake Superior Sets

- 78600 UPPER N. SHORE - 5 Map Set**
- 78003 GRAND MARAIS
- 78001 GRAND PORTAGE
- 78002 HOVELAND
- 78004 LUTSEN
- 78005 HARBOR
- 78700 LOWER N. SHORE - 4 Map Set**
- 78009 DULUTH-SUPERIOR
- 78006 SILVER BAY
- 78007 SPLIT ROCK
- 78008 TWO HARBORS

78800 WISC. SHORELINE - 5 Map Set

- 78013 CHEQUAMEGON BAY
- 78011 CORNUCOPIA
- 78014 MONTREAL RIVER
- 78010 PORT WING
- 78012 SAND BAY

Enlarged versions of all Lakemaps may be ordered for wall hanging or laminating!

Call for more information

River Collections

Mississippi River Sets

- 71200 POOL #2 - 5 Map Set**
Mpls. / St. Paul to Lock & Dam 2 (Hastings)
- 71021 LOCK & DAM #1, Mile 843-859 (Map 1)
- 71022 DOWNTOWN ST. PAUL, Mile 835-843 (Map 2)
- 71023 PIGS EYE LK SOUTH, Mile 832-836 (Map 3)
- 71024 PINE BEND, MN., Mile 822-829 (Map 4)
- 71025 LOCK & DAM #2, SPRING LAKE, Mile 815-822 (Map 5)
- 71300 POOL #3 - Hastings to Lock & Dam #3**
- 71400 POOL #4 - 5 Map Set**
Red Wing (Lake Pepin) to Alma
- 71042 RED WING, Mile 787-795
- 71030 LAKE PEPIN - 2 Map Set**
- 71044 LAKE PEPIN, Mile 763-776, Lake City - Reeds Landing
- 71043 LAKE PEPIN, Mile 776-787, Bay City to Old Frontenac
- 71047 WABASHA NO., Mile 758-763, Reeds Landing to Wabasha No.
- 71048 Alma No., Mile 759-752 - Wabasha
- 71500 POOL #5 - 3 Map Set**
Alma Wl. to Buffalo / Dam 5
- 71051 LOCK & DAM #4, Mile 750-756, Alma, WI. (Map 1)
- 71052 WEAVER BOTTOMS, Mile 743-750 (Map 2)
- 71053 BUFFALO-LOCK & DAM #5, Mile 738-743 (Map 3)

71600 POOL #5A & #6 - 4 Map Set

- Dam 5 to Trempealeau, WI.
- 71054 FOUNTAIN CITY, Mile 732-738 (Pool #5A, Map 1)
- 71061 WINONA, Mile 725-732, LOCK & DAM 5A (Pool #6, Map 1)
- 71062 WINONA SOUTH, Mile 720-726, (Pool #6, Map 2)
- 71063 TREMPLEALEAU, Mile 713- 720, LOCK & DAM #6 (Pool #6, Map 3)
- 71700 POOL #7 - 3 Map Set**
Trempealeau, WI. to La Crosse, WI.
- 71071 TREMPLEALEAU SOUTH, Mile 709-714, (Map 1)
- 71072 LOCK & DAM #7, ONALASKA, Mile 702-708, (Map 2)
- 71073 LAKE ONALASKA (Map 3)
- 71800 POOL #8 - 4 Map Set**
La Crosse, WI. to Genoa, WI.
- 71081 LA CROSSE, WI. Mile 695-702, (Map 1)
- 71082 GOOSE ISLAND, WI. Mile 689-695, (Map 2)
- 71083 STODDARD WI. Mile 682-689, (Map 3)
- 71084 GENOA, WI. Mile 676-682, LOCK & DAM #8 (Map 4)

St. Croix River Sets

- 77001 PRESCOTT, WI. to AFTON, MN.
- 77002 AFTON, MN. to STILLWATER, MN.
- 77003 STILLWATER, MN. to WILLIAM O'BRIEN STATE PARK
- 77004 WILLIAM O'BRIEN STATE PARK to OSCEOLA, WI.
- 77005 OSCEOLA, WI. to TAYLORS FALLS

St. Louis River Sets

- 74100 DAM to HWY 53 BRIDGE - 3 Map Set**
- 74102 DAM to HWY. 39 BRIDGE
- 74103 HWY. 39 BRIDGE to CLOUGH ISLAND
- 74104 CLOUGH ISLAND to HWY. 53
- 74200 DULUTH - SUPERIOR HARBOR DULUTH MN. to SUPERIOR WI. - 3 Map Set**
- 74005 HWY. 53 to DULUTH CHANNEL
- 74006 SUPERIOR HARBOR BASIN
- 74007 ALLOQUEZ BAY, WI.



Paper Area Lakemaps (PAL)

17" x 22" Folded Paper Maps
 Dealer Cost \$2.50
 Retail Price \$4.95

G.P.S. is Here!		
MILLE LACS LAKE # 90105	WINNIBIGOSHISH CUTFOOT SIOUX # 90107	LEECH LAKE # 90109
DETAILED DEPTH & STRUCTURE STUDY OF MILLE LACS LAKE!	DETAILED DEPTH & STRUCTURE STUDY OF WINNIBIGOSHISH & CUTFOOT SIOUX	DETAILED DEPTH & STRUCTURE STUDY OF LEECH LAKE
64 G.P.S. COORDINATES WITH LONGITUDE & LATITUDE GRID	42 G.P.S. COORDINATES WITH LONGITUDE & LATITUDE GRID	87 G.P.S. COORDINATES WITH LONGITUDE & LATITUDE GRID

Area Grouping Of Lakes - Complete With Fish Identification Guide & More!						
MANKATO AREA LAKES # 90101	WATERVILLE-ELYSIAN LAKES # 90102	FARIBAUT AREA LAKES # 90103	METRO SOUTH AREA LAKES # 90104	N. WASH. CITY AREA LAKES # 90106	SAGANAGA & SEAGULL # 90108	CHISAGO LAKES E. & W. RUSH # 90110
BALLANTYNE CRYSTAL DUCK EAGLE EMILY GEORGE GERMAN JEFFERSON LOON MADISON ROEMHILDTS WASHINGTON	ELYSIAN FISH FRANCIS HORSHOE LILY RAYS REEDS SABRE SAKATAH STEELE SUNFISH TETONKA	CANNON CEDAR CIRCLE DUDLEY FOX FRENCH HUNT KELLY MAZASKA ROBERDS SHIELDS WELLS	CLEARY CEDAR CRYSTAL FISH KARL'S LAC LAVON MARION O' DOWD ORCHARD PRIOR SPRING THOLE	BALD EAGLE BIG CARNELIAN BIG MARINE FOREST SQUARE WHITE BEAR 89 HIGHLIGHTED FISHING AREAS!	ALPINE DEVILS ELBOW GNEISS JASPER MARABOEUF RED ROCK SAGANAGA SEAGULL POPULAR BWCW CANOE ROUTE!	CHISAGO COMFORT GREEN KROON LITTLE NORTH CENTER SOUTH CENTER NORTH LINDSTROM SOUTH LINDSTROM EAST RUSH WEST RUSH



w.a. fisher

Minnesota Lake, Boating, Fishing, Canoeing Maps and Guide Books

Dealer Cost \$7.50 Retail Price \$10.00

- | | | |
|--|---|---------------------------------------|
| F-1 West Vermillion, Vermillion, Trout, Lost Lakes | F-14 Clearwater, Greenwood, Fowl | E-2 Lac La Croix |
| F-2 Bear Head Park, Eagle's Nest, East Vermillion Lakes | F-15 Crane, Echo, Loon Lakes | E-3 Basswood, Knife, Moose |
| F-3 Birch, White Iron, Gabbro Lakes | F-16 Loon, Lac La Croix, Nina, Moose Lakes | E-4 Saganaga, Seagull Lakes |
| F-4 One, Two, Three, Four, Bald Eagle, Insula Lakes | F-17 Crooked, Darcy, Sarah Lakes | E-5 Brule, Alice, Sawbill |
| F-5 Perent, Kawishiwi, Sawbill Lakes | F-18 Kahshahpiwi, Agnes, This/That Man Lakes | E-8 Seagull Lake Hydro |
| F-6 Smoke, Flame, South Temperance, Brule Lakes | F-19 Saganaga, Seagull Lakes | E-11 Rainy Lake Boaters Map |
| F-7 South Gunflint Trail, Two Island, Devil Track Lakes | F-20 Northern Lite, Canthook, Icarus Lakes | E-12 Pelican Lake |
| F-8 Vermilion, Trout Lake, Vermilion River, Bootleg | F-21 Arrowhead, Sandstone, West | E-13 East Lake Vermilion Hydro |
| F-9 Cummings, Big Moose, Fourtown Lakes | F-22 Sandpoint, Namakan Lakes | E-14 West Lake Vermilion Hydro |
| F-10 Basswood, Fall, Moose Lakes | F-23 Lac La Croix North | E-15 MN-Canadian Wilderness |
| F-11 Snowbank, Knife, Kekekabic Lakes | F-24 Sturgeon, Poohbah Lakes, Maligne River | E-16 Trout Lake Hydro |
| F-12 Little Saganaga, Tuscarora, Temperance Lakes | F-25 Kawnipi, Russell Lakes | E-17 Kabetogama Lake Hydro |
| F-13 Gunflint, Bearskin Lakes | F-26 McKenzie, Powell Lakes | E-18 Leech Lake Hydro |
| | F-27 Plummes, Titmarsh Lakes | E-19 Winchell, Arrow, Fowl |
| | F-28 Beaverhouse, Cirrus, Quetico Lakes | E-20 Namakan Lake Hydro |
| | F-29 Jean, Batchewaung, West Pickerel Lakes | E-21 Lake Winnibigoshish Hydro |
| | F-30 East Pickerel, French, Cash Lakes | E-22 Lake of the Woods |
| | E-1 Crane, Sand Point, Namakan Lakes | E-23 Saganaga |
| | | E-24 Black Bay, Rainy Lake |
| | | E-25 Lac La Croix Hydro |
| | | E-26 Lake of the Woods (South) |

Other Fisher Resources

R-3 Orr Lake Region	\$4.50	\$7.50	B-1 Superior-Quetico Map Book	\$18.50	\$25.00
R-4 Ely Area Map	\$4.50	\$7.50	B-6 BWCA Guide Book	\$12.00	\$18.00
R-5 Gunflint Trail Area Map	\$4.50	\$7.50	B-9 Quetico Park Guide	\$13.50	\$20.00



<u>Fishing Hot Spots</u>	<u>Dealer Cost</u>	<u>Retail Price</u>
"G" Series	\$5.47	\$9.95
"M, L, & Q" Series	\$8.22	\$14.95
60" Adhesive Decal Ruler	\$4.37	\$7.95

Waterproof, folded fishing maps with lake depths and helpful fishing information



ITEM MINNESOTA

- M229** Alexandria Chain (Douglas)
- G152** Bald Eagle Lake (Ramsey/Washington)
- G160** Big Marine Lake (Washington)
- G214** Big Stone Reservoir (Big Stone)
- L137** Cass Lake / Pike Bay
- G162** Clearwater Lake (Wright/Stearns)
- M392** Crane, Sandpoint Lakes
- M221** Gull Lake (Crow Wing / Cass)
- G206** Independence Lake (Hennepin)
- G209** Island Lake Reservoir (St. Louis)
- L138** Kabetogama Lake
- Q270** Lake of the Woods, NE - GPS
- Q271** Lake of the Woods, NW - GPS
- Q272** Lake of the Woods, SE - GPS
- Q273** Lake of the Woods, SW - GPS (USA)
- L139** Leech Lake (Cass)
- G207** Medicine Lake (Hennepin)
- L140** Mille Lacs
- G170** Lake Miliona (Douglas)
- L141** Lake Minnetonka (Hennepin)
- G171** Lake Minnewaska (Pope)
- M391** Namakan Lake
- G156** North Center Lake - Chisago Chain
- G154** North Lindstrom Lake - Chisago Chain
- G172** North Long Lake (Crow Wing)
- M243** Lake Osakis
- L145** Pelican Lake (St. Louis at Orr)
- G173** Pelican Lake (Grant)
- G174** Prior Lake-Upper & Lower (Scott)
- Q274** Rainy Lake - North
- Q275** Rainy Lake - South
- G155** South Center Lake-Chisago Chain
- G153** So. Lindstrom / Chisago Lakes
- M230** St. Croix River (Prescott to Stillwater)
- M231** St. Croix River (Stillwater to St. Croix Falls)
- L147** Vermilion Lake
- G176** Lake Waconia (Carver)
- G257** White Bear Lake
- L148** Whitefish Chain
- L149** Lake Winnibigoshish
- M241** Woman Lake Chain

ITEM WISCONSIN

- G134** Arbutus (Jackson)
- G259** Balsam Lake (Polk)
- G272** Beulah Lake (Walworth)
- G104** Big & Little Arbor Vitae Lake (Vilas)
- G233** Big Cedar Lake (Washington)
- G205** Big Crawling Stone Lake (Vilas)
- M119** Big Green Lake
- G105** Big Muskellunge Lake (Vilas)
- G279** Big Sand Lake (Vilas)
- G177** Big Sissabagama (Sawyer)
- G271** Blackhawk Lake (Iowa)
- G245** Bone Lake (Polk)
- G263** Boom Lake & Rhinelander Flowage (Oneida)
- G273** Browns Lake (Racine)
- G241** Buckatabon Lakes Upper & Lower (Vilas)
- G239** Buffalo Lake (Marquette)
- G232** Butternut Lake (Forest)
- G216** Butternut Lake (Price)
- M135** Caldron Falls Flowage (Marinette)
- G109** Carrol Lake (Oneida)
- L246** Castle Rock Flowage (Juneau / Adams)
- L236** Chequamegon Bay-Lake Superior (Ashland / Bayfield)
- G246** Chequamegon Waters Flowage-Miller Dam Flowage (Taylor)
- G228** Chetac & Birch Lakes (Sawyer)
- M157** Chetek Chain (Barron)
- L238** Chippewa Flowage (Sawyer)
- G149** Crescent Lake (Oneida)
- L767** Dairyland Flowage
- G110** Dam Lake (Oneida)
- G247** Deer (Polk)
- M370** Delavan
- M372** DuBay (Marathon / Portage)
- L239** Eagle River Chain (Vilas)
- G200** Fence Lake (Vilas)
- G243** Flambeau Lake (Vilas)
- G224** Fox Lake (Dodge)
- G242** Franklin Lake (Forest)
- L241** Geneva (Walworth)
- G111** Gile Flowage (Iron)
- G284** George (Oneida)

ITEM WISCONSIN

- L237** Green Bay - South Fox River to De Pere Dam
- G282** Hancock Lake (Oneida)
- M137** High Falls Reservoir (Marinette)
- M174** Holcombe Flowage (Chippewa)
- G262** Island / McCann Lakes (Rusk)
- G285** Julia (Oneida)
- G116** Katherine Lake (Oneida)
- G225** Kentuck Lake (Vilas)
- M105** Koshkonong / Rock River (Jefferson)
- M177** Lac Courte Oreilles & Grindstone (Sawyer)
- M142** Lac Vieux Desert
- G136** Little Green Lake (Green Lake)
- G276** Little Muskego Lake (Waukesha)
- G106** Little St Germain & Big St. Germain
- G265** Long Lake (Fond du Lac)
- M178** Long Lake (Washburn)
- G119** Lost Lake (Vilas)
- G199** Lost Land Lake (Sawyer)
- G251** Marsh-Miller Lake (Chippewa)
- M106** Mendota (Dane)
- G240** Menomin (Dunn)
- G266** Metonga (Forest)
- L245** Minocqua / Kawaguesaga / Mid Lakes (Oneida)
- G144** Mohawksin Lake (Lincoln)
- L247** Moen Chain (Oneida)
- M107** Monona (Dane)
- G252** Moose Lake (Sawyer)
- G235** Nagawicka (Waukesha)
- M184** Namakagon (Bayfield)
- M145** Nokomis (Lincoln)
- G229** Noquebay (Marinette)
- M154** North & South Twin Lakes (Vilas)
- G236** Okauchee Lake (Waukesha)
- G281** Oneida (Oneida)
- G264** Owen (Bayfield)
- M147** Pelican Lake (Oneida)
- M126** Petenwell Flowage (Juneau / Adams)
- L242** Pewaukee Lake (Waukesha)
- G115** Pickerel Lake (Oneida)
- G237** Pike Lake (Washington)
- G244** Pike / Round Chain (Price)

Fishing Hot Spots®

ITEM WISCONSIN

- G122 Plum Lake (Vilas)
- G131 Post Lakes-Upper / Lower (Langlade)
- G253 Potato Lake (Rusk)
- L243 Poygan / Winneconne / Butte des Morts
- G260 Puckaway (Green Lake)
- G143 Red Cedar Lake (Barron)
- G268 Ripley (Jefferson)
- G238 Rock Lake (Jefferson)
- G230 Round Lake (Sawyer)
- G123 Sand Lake (Oneida)
- M149 Shawano Lake (Shawano)
- G254 Shell Lake (Washburn)
- G124 Shishebogama Lake (Vilas)
- G274 Silver Lake (Kenosha)
- G261 Spider Lake Chain (Sawyer)
- G125 Squaw Lake (Oneida)
- G126 Star Lake (Vilas)
- L235 Sturgeon Bay - Lake Michigan (Door)
- G196 Tainter Lake (Dunn)
- G197 Teal Lake / Teal River Flowage (Sawyer)
- G128 Tenderfoot Lake (Vilas)
- G283 Thompson (Oneida)

ITEM WISCONSIN

- M207 Three Lakes Chain - North (Oneida)
- M208 Three Lakes Chain - South (Oneida)
- G275 Tichigan Lake (Racine)
- L244 Tomahawk (Oneida)
- M152 Trout Lake (Vilas)
- L240 Turtle - Flambeau Flowage
Includes Trude Lake (Iron)
- G249 Upper Eau Claire Lake (Bayfield)
- G255 Wapogasset Lake (Polk)
- G223 Waubesa & Kegonsa Lakes (Dane)
- G129 White Sand Lake (Vilas)
- G250 Whitewater Lake (Walworth)
- M155 Willow Flowage (Oneida)
- G269 Wind Lake (Racine)
- L249 Winnebago (Winnebago)
- M116 Wisconsin (Columbia)
- M130 Wisconsin River
Below Dells Dam Columbia Co
- M375 Wisconsin River - Castle Rock to Dells
(Juneau / Adams)
- M194 Wisconsin (Chippewa)
- G256 Yellow Lake (Burnett)

ITEM IOWA

- M261 Okoboji
- M264 Rathbun
- M263 Saylorville
- M260 Spirit Lake

ITEM MISSISSIPPI RIVER

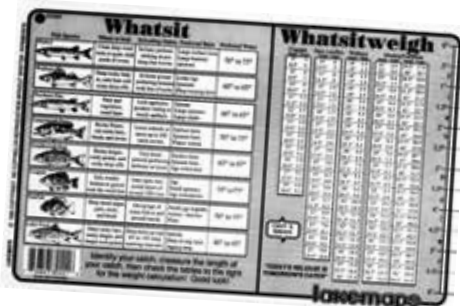
- M245 Mississippi River-Pool 4 Red Wing, MN to Alma, WI (including Lake Pepin)
- L730 Mississippi River - Pool 5 and 5a
- L732 Mississippi River - Pool 7 (including Lake Onalaska)
- L733 Mississippi River - Pool 8
- L734 Mississippi River - Pool 9
- L731 Mississippi River - Pool 10

ITEM ST. CROIX RIVER

- M230 St. Croix River - Prescott, WI to Stillwater, MN
- M231 St. Croix River - Stillwater, MN to St. Croix Falls, WI

For the complete offering of Fishing Hot Spots maps visit: www.fishinghotspots.com

Fishing Accessories



WHATSIT - WHATSITWEIGH

A fish identification - location chart combined with a fish length to weight chart. Produced on handy water-proof plastic card format.

Dealer Cost \$1.00 Retail Price \$2.00



Fishing & GPS LOG

Keep track of your adventures with this handy 7 day fishing & 24 entry G.P.S. LOG on waterproof plastic card format.

Dealer Cost \$0.50 Retail Price \$1.00

EZ Weigh Rulers

EZ Weigh Rulers are the perfect item for measuring the length and estimating the weight of your catch. Perfect for catch and release or for meeting size regulations.



	<u>Dealer Cost</u>	<u>Retail Price</u>
Original Pocket Ruler 36"	\$0.50	\$1.00
New, More Fish, Pocket Folding 36"	\$1.00	\$2.00
Decal Stick-on, Adhesive 36"	\$2.50	\$4.95

**Resort Special! GREAT GUEST GIFTS!
100 for \$25 Bulk Unpacked Pocket Rulers**

Lakemaster Maps

Pro Map Series - Single Sided Maps
12" x 18 Folder Waterproof Maps
Dealer Cost \$5.00 Retail Price \$9.95



Expandable 23" x 35"
Double-Sided Folded Waterproof Maps
Dealer Cost \$10.50 Retail Price \$15.95

MINNESOTA

ITEM	Lake (County)
PRO 202	Edward (Crow Wing)
PRO 053	Mary (Douglas)
PRO 452	Plantagenet (Hubbard)
PRO 450	Jessi (Itasca)
PRO 003	Shamaineau (Morrison)
PRO 443	Big Birch (Stearns / Todd)
PRO 451	Little Birch (Stearns / Todd)
PRO 210	Big Watab (Stearns / Todd)
PRO 445	Big Swan (Todd)
PRO 444	Big Carnelian (Wash.)
PRO 447	De Montreville (Wash.)
PRO 449	Elmo (Wash.)
PRO 246	Cedar (Wright)
PRO 237	Sugar (Wright)
PRO 448	Sylvia (Wright)

WISCONSIN

ITEM	Lake (County)
PRO 026	Big McKenzie (Burnett)
PRO 038	Webb (Burnett)
PRO 039	Yellow (Burnett)
PRO 022	Kegonsa (Dane)
PRO 012	Waubesa (Dane)
PRO 453	Pelican (Oneida)
PRO 454	Thunder (Oneida)
PRO 021	Grindstone (Sawyer)
PRO 016	Big St. Germain (Vilas)
PRO 017	Crawling Stone (Vilas)
PRO 019	Fence (Vilas)
PRO 018	Flambeau / Interlachen (Vilas)
PRO 029	Lac La Belle (Waukesha)
PRO 031	Nagawicka (Waukesha)
PRO 014	Okauchee (Waukesha)
PRO 010	Pewaukee (Waukesha)
PRO 025	Big Cedar (Washington)

MINNESOTA

ITEM	Lake (County)
PRX 251*	Gull (Cass)
PRX 403	Chisago Area Lakes (Chisago)
PRX 418	Whitefish Chain (Crow Wing)
PRX 470*	Le Homme Dieux Chain / Lake Ida (Douglas)
PRX 044	Minnetonka (Hennepin)
PRX 402	Green/Minnewaska (Kandiyohi / Pope)
PRX 405*	Rush / West Battle (Ottertail)
PRX 406	Big Marine / Forest (Washington)

WISCONSIN

PRX 407	Castle Rock / Petenwell (Adams)
PRX 408	Mendota / Monona (Dane)
PRX 042	Tomahawk / Minoqua (Oneida)
PRX 409	Lac Vieux Desert / Twin (Vilas)
PRX 024	Winnebago Chain (Winnebago)

MICHIGAN

PRX 419	Crystal / Platt (Benzie)
PRX 420	Burt / Mullet (Cheboygan)
PRX 421	Duck / Green (Grand Traverse)
PRX 410	Houghton/Higgins (Roscommon)
PRX 411	Muskegon / Bear / White (Muskegon)

*Also Available Unfolded

23" x 35" Laminated Maps
Dealer Cost \$10.50 Retail Price \$15.95

MINNESOTA

Big Marine/Forest
 Chisago Lakes
 Gull
 LeHomme Dieux
 West Battle / Rush

WISCONSIN


Castle Rock
 Lac Vieux Desert
 Mendota / Monona
 Minoqua / Tomahawk

MICHIGAN

Crystal / Platte
 Burt / Mullet
 Duck / Green
 Muskegon / Bear / White

REELBOTTOM


Gull
 White Bear



ReelBottom Maps

Waterproof, Folded,
1 Foot Incremental Depth
Dealer Cost: \$10.50 Retail Price: \$15.95

RBGU	Gull Lake
RBML1	Mille Lacs NW Map 1
RBML2	Mille Lacs NE Map 2
RBML3	Mille Lacs SW Map 3
RBMT1	Minnetonka West Half Map 1



King Tut's Maps

Waterproof, Folded, GPS Maps
 KTML Mille Lacs Walleye Whiffer
Dealer Cost - \$10.50
Retail Price - \$15.95

KTLL Leech Lake Locator
Dealer Cost - \$10.50
Retail Price - \$15.95

Other Maps & Atlases



National Geographic Maps

ITEM	Title	Dealer Cost	Retail Price
NG_USA_ADV_AT	Road Atlas: Adventure Edition	\$14.97	\$24.95
TI_VOYAGEURS	Voyageurs National Park	\$8.97	\$14.95
TI_VOYAGEURS_P	Voyageurs Paddling Routes	\$7.17	\$11.95
TI_BOUNDARY_E	Boundary Water East Trails	\$8.97	\$14.95
TI_BOUNDARY_W	Boundary Waters: Superior	\$8.97	\$14.95
TI_BOUNDARY_PK	Boundary Waters: Map Pack	\$14.97	\$24.95
TI_NP_VOYAGEURS	Voyageurs Map Bundles	\$13.17	\$21.95



Rand McNally

ITEM	Title	Dealer Cost	Retail Price
RM_USA_AT	2025 Road Atlas	\$14.99	\$24.99
RM_US_EASY_AT	2025 Large Scale Road Atlas	\$17.39	\$29.99
RM_USA_NPG_AT	2025 Atlas & Park Guide	\$20.99	\$34.99
RM_USA_TRIP_AT	2023 Midsize Road Atlas	\$7.79	\$12.99
RM_USA_TRIP_ETR	2025 Easyfinder Atlas	\$11.99	\$19.99
RM_KIDS_AWTY	Travel Book for Kids	\$4.19	\$6.99
RM_KIDS_BACKSEAT	3 in 1 Kids' Activity Book	\$7.79	\$12.99
RM_EASY_MN	Minnesota Road Map	\$5.99	\$9.99
RM_EASY_WI	Wisconsin Road Map	\$5.99	\$9.99
RM_EASY_IA	Iowa Folded Map	\$4.79	\$7.99
RM_EASY_ND_SD	North & South Dakota Map	\$5.99	\$9.99
RM_EF_MN	Minnesota Folded Map	\$5.99	\$9.99
RM_EF_WI	Wisconsin Folded Map	\$5.99	\$9.99
RM_EF_IA	Iowa Folded Map	\$5.99	\$9.99
RM_MSP	Minneapolis & St. Paul Map	\$5.39	\$8.99
RM_EASY_USA_CENT	Central U.S. Map	\$4.79	\$9.99
RM_MILWAUKEE	Milwaukee Street Map	\$5.39	\$8.99

MAD MAPS




ITEM	Scenic Road Trips
MADM_RT_MN_IA_20	Minnesota & Iowa
MADM_RT_WI_MI_20	Wisconsin & Michigan
Dealer Cost - \$8.97 Retail Price - \$14.95	



Public Hunting Area

Easy-to read color map unfolds to show all public lands open for hunting including state wildlife management areas and federal waterfowl production management areas and more. Each site is also listed on the back side with specific township and range and access information plus phone & addresses for government offices.

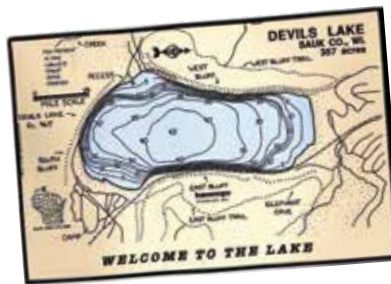
ITEM	Title	Dealer Cost	Retail Price
97001	Minnesota	\$2.50	
97002	Wisconsin	\$4.95	



DeLorme

ITEM	Title
DELMN	Minnesota
DELWI	Wisconsin
DELIA	Iowa
DELND	North Dakota
DELSA	South Dakota
Dealer Cost - \$18.50 Retail Price - \$29.95	

Lake Welcome Mats



Lake - State (County)

- Gull - MN (Cass)
 - Clear - WI (Vilas)
 - Devils - WI (Sauk)
 - Geneva - WI (Walworth)
 - Lake Wisconsin - WI (Columbia)
 - Mendota - WI (Dane)
 - Winnebago - WI (Winnebago)
- Dealer Cost - \$10.00**



5130 Industrial Street, Suite 100
Maple Plain, MN 55359



East View Map Link is North America's largest wholesale map distributor, offering unique publications from around the world and industry-leading services. Our brands meet the needs of resellers and consumers and our Map Link staff has the expertise to recommend maps, atlases, and all things cartographic. www.emaplink.com



Longitude Maps offers a huge selection of folded maps, wall maps, atlases, guidebooks, and more from publishers both domestic and international. Our unique publisher relationships and diverse array of sales channels allow us to deliver a wide variety of products, and through longitudemaps.com, we bring these products directly to consumers. www.longitudemaps.com



America's Preferred Fishing Map™, durable, waterproof maps that save anglers time and money. With over 600 print maps across 41 states, Fishing Hot Spots provides the best fishing locations, baits, and techniques for successful fishing trips. Wall maps are available for select bodies of water. www.fishinghotspots.com



For over 25 years our field-checkers have been exploring the American West and beyond, capturing road conditions and recreation potential more accurately than any publisher to date. Our award-winning team of cartographers and editors work tirelessly to present the landscapes and data that travelers must have in order to maximize their experience. www.benchmarkmaps.com



Large state, regional, and world wall maps hailed by the Wall Street Journal as "The world's most beautiful maps." Available in two formats: Fine Art Prints, and Lithograph. Fine Art Print map types include "Elevation Tint," "Land Cover," "Night View," and "Landforms and Rivers." Lamination is available. www.ravenmaps.com



How to Order:

Resellers are welcome to contact us for questions or orders by phone, fax or email. Please include your name, business, and preferred contact information. For faster service, include the product stock numbers, names, and quantity of each.

Contact Information:

Phone: (952) 252-1203
Fax: (952) 252-1202
Email: lakemaps@eastview.com

To receive this catalog in digital format, email marcom@eastview.com